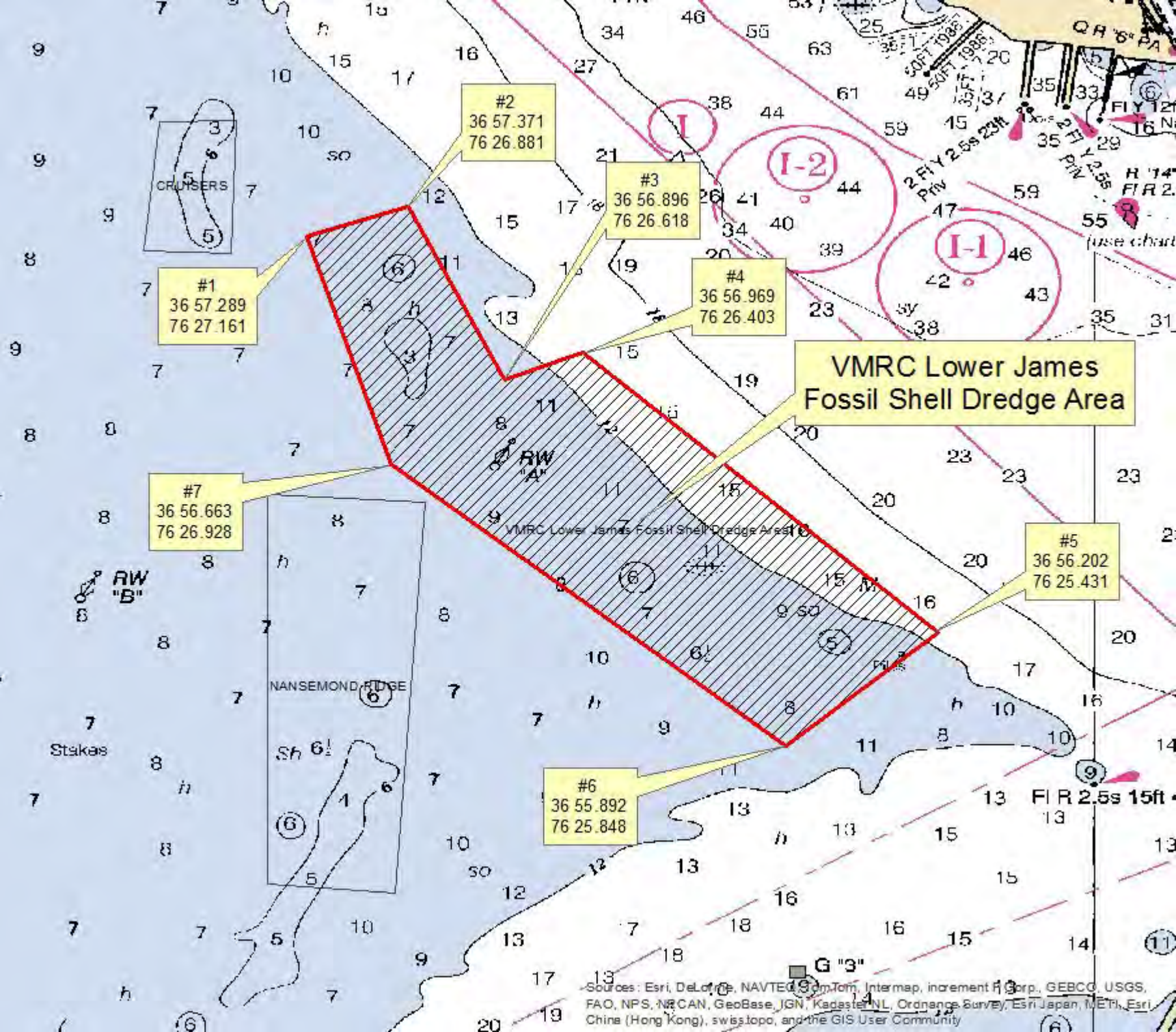

VMRC Lower James Fossil Shell Dredge Area
#1
36 57.289
76 27.161
#2
36 57.371
76 26.881
#3
36 56.896
76 26.618
#4
36 56.969
76 26.403
#5
36 56.202
76 25.431
#6
36 55.892
76 25.848
#7
36 56.663
76 26.928
CRUISERS
NANSEMOND RIDGE
RW "A"
RW "B"
Stakes
I
I-1
I-2
Fl R 2.5s 15ft
G "3"
Sources: Esri, DeLorme, NAVTEQ, TomTom, Intermap, increment P Corp., GEBCO, USGS, FAO, NPS, NRCAN, GeoBase, IGN, Kadaster NL, Ordnance Survey, Esri Japan, METI, Esri China (Hong Kong), swisstopo, and the GIS User Community

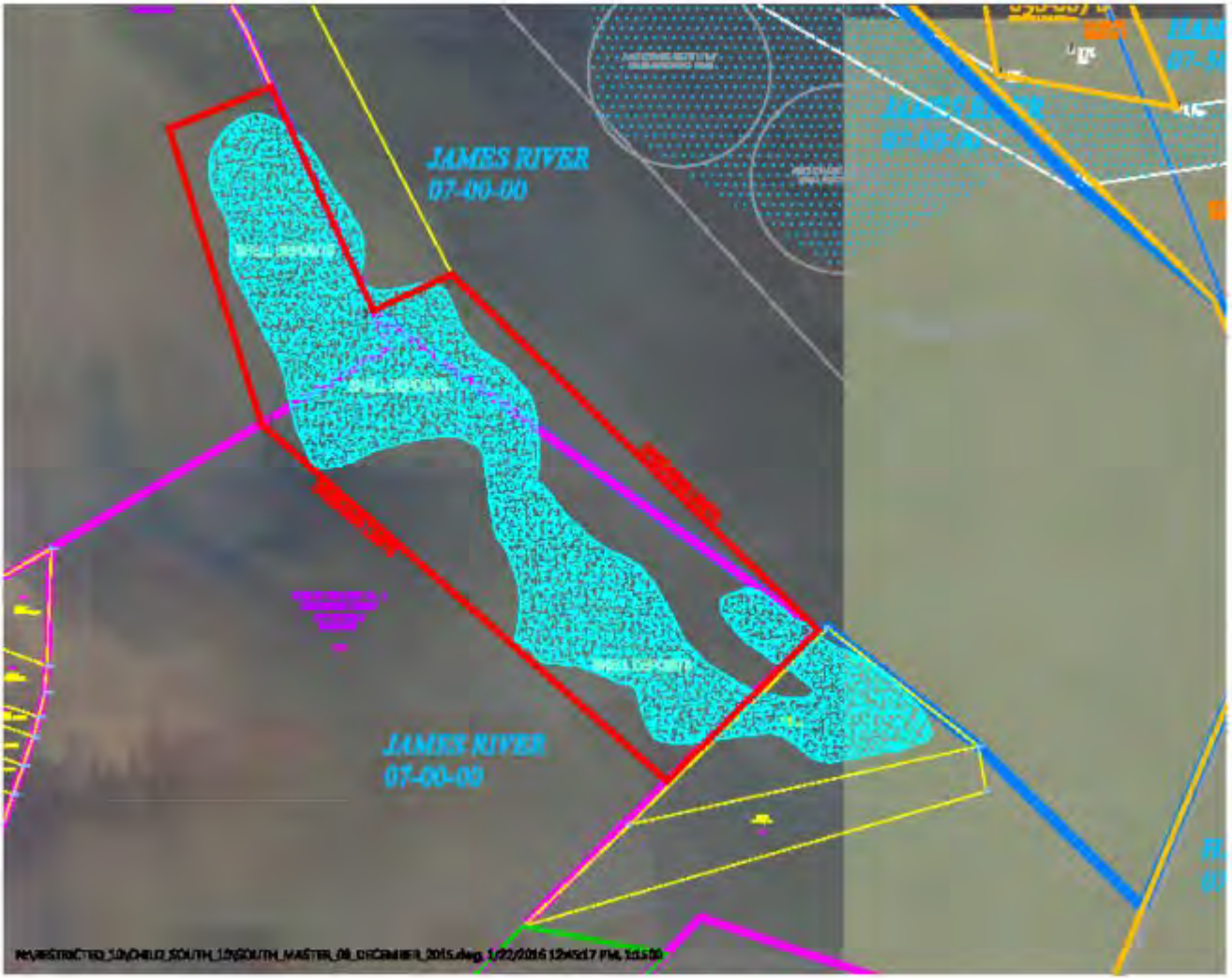
JAMES RIVER
07-00-00
JAMES RIVER
07-00-00

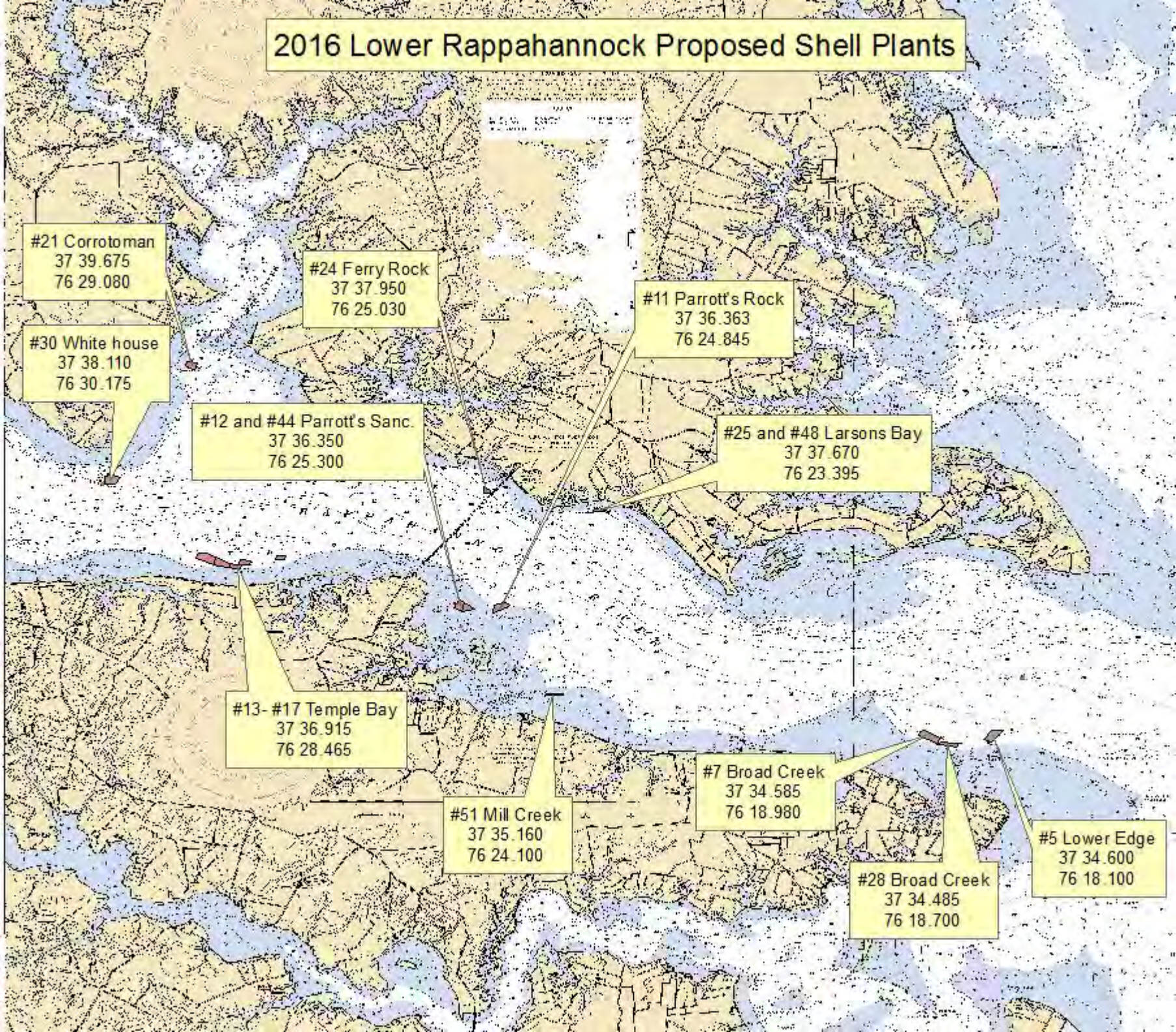
2016 Lower Rappahannock Proposed Shell Plants
#21 Corrotoman
37 39.675
76 29.080
#24 Ferry Rock
37 37.950
76 25.030
#11 Parrott's Rock
37 36.363
76 24.845
#30 White house
37 38.110
76 30.175
#12 and #44 Parrott's Sanc.
37 36.350
76 25.300
#25 and #48 Larsons Bay
37 37.670
76 23.395
#13- #17 Temple Bay
37 36.915
76 28.465
#7 Broad Creek
37 34.585
76 18.980
#51 Mill Creek
37 35.160
76 24.100
#5 Lower Edge
37 34.600
76 18.100
#28 Broad Creek
37 34.485
76 18.700

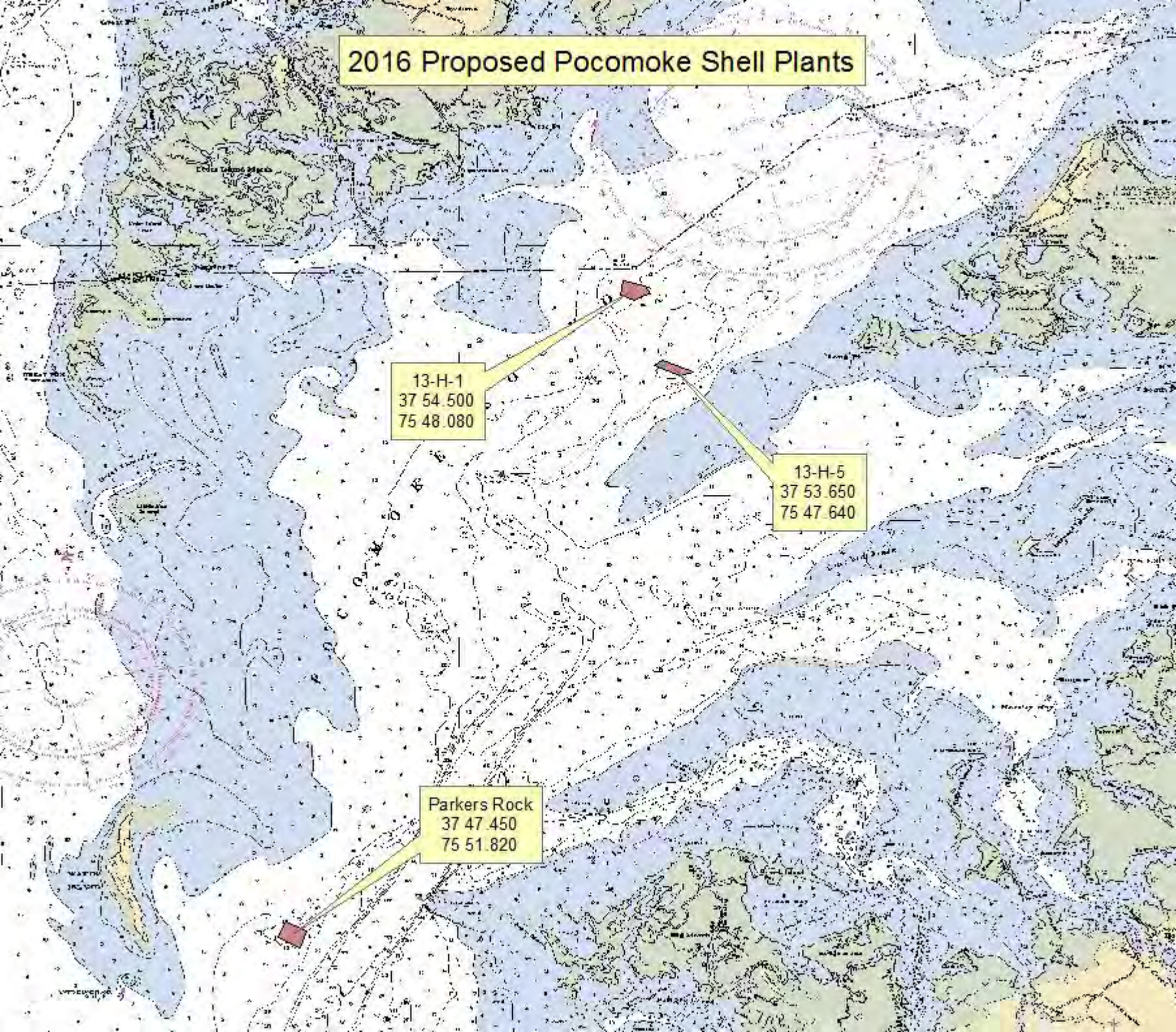
2016 Proposed Pocomoke Shell Plants
13-H-1
37 54.500
75 48.080
13-H-5
37 53.650
75 47.640
Parkers Rock
37 47.450
75 51.820
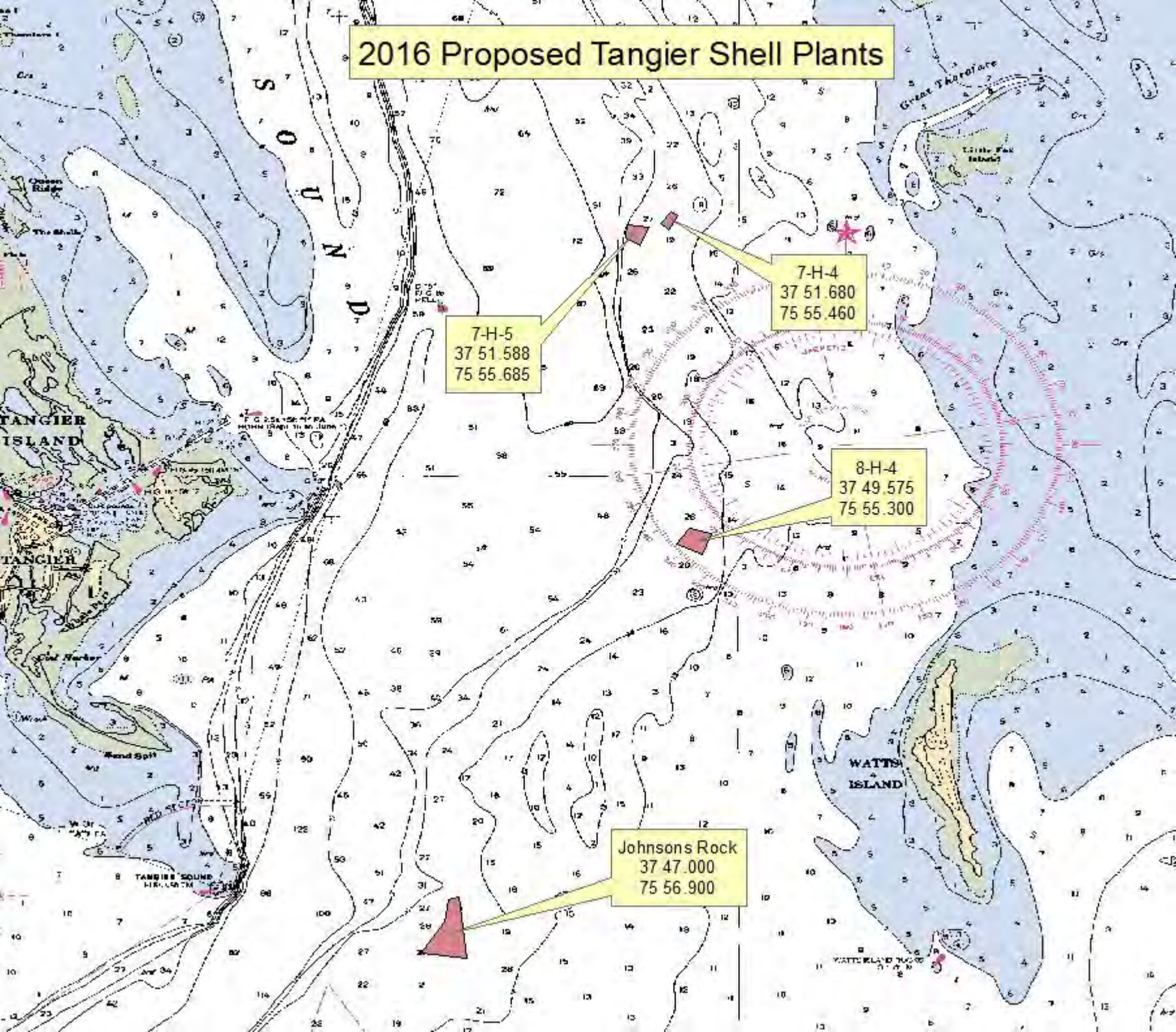
2016 Proposed Tangier Shell Plants