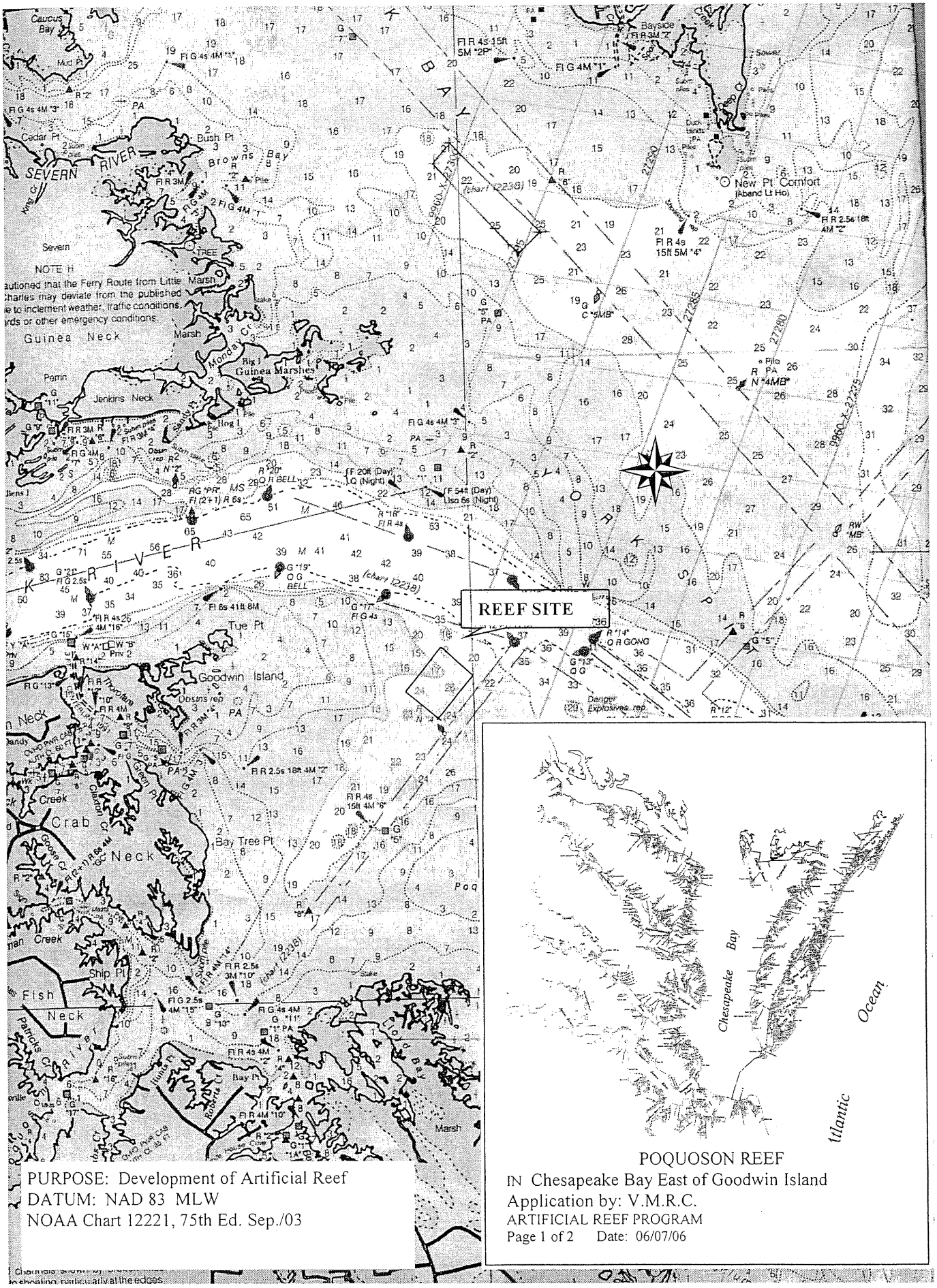

PURPOSE: Development of Artificial Reef
DATUM: NAD 83 MLW
NOAA Chart 12221, 75th Ed. Sep./03

POQUOSON REEF
IN Chesapeake Bay East of Goodwin Island
Application by: V.M.R.C.
ARTIFICIAL REEF PROGRAM
Page 1 of 2 Date: 06/07/06

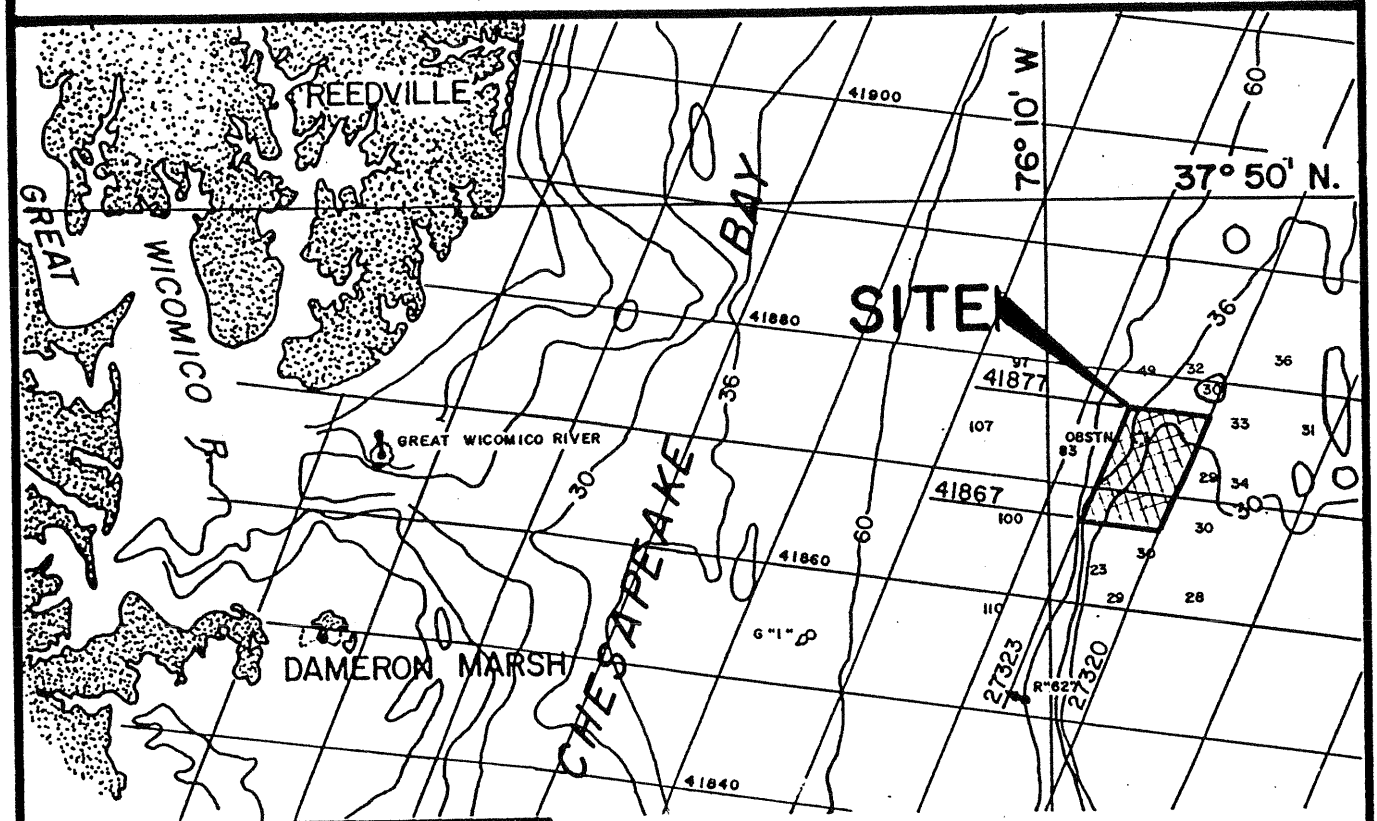

REFERENCE: NOAA CHART 12225

PLAN

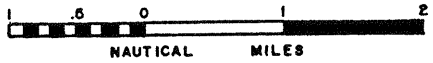

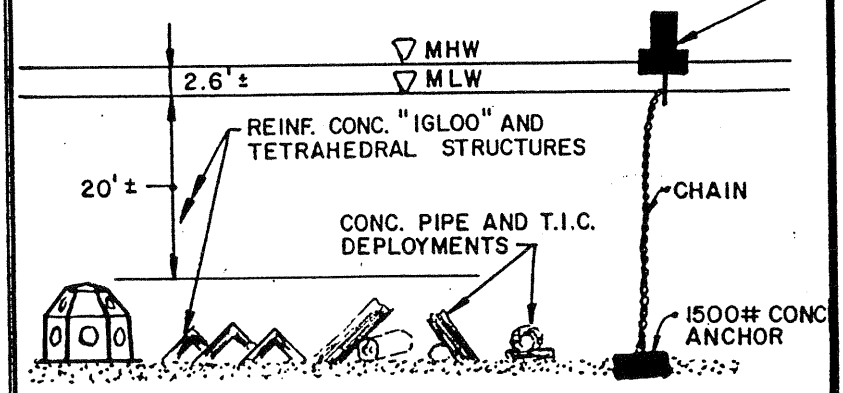

PROFILE

NOT TO SCALE

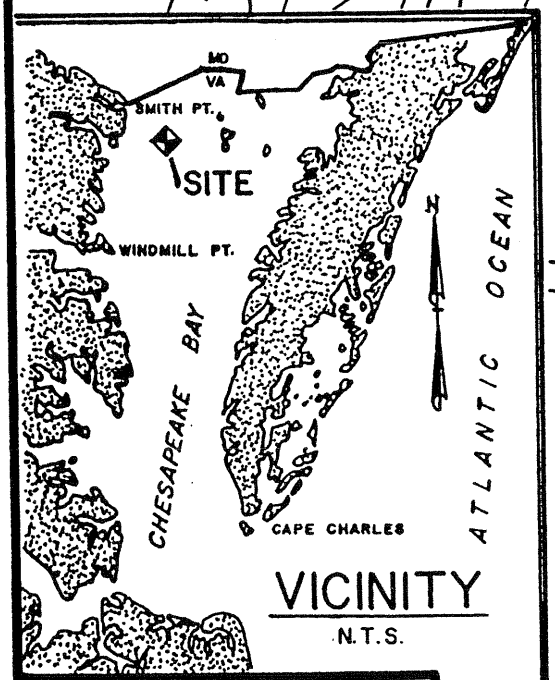

VICINITY

N.T.S.

PURPOSE DEVELOPMENT OF ARTIFICIAL REEF

DATUM NAD 83 MLLW

ADJACENT PROPERTY OWNERS N/A

1

2

3

NORTHERN NECK REEF

IN CHESAPEAKE BAY

AT GREAT WICOMICO RIVER

COUNTY OF N'UMBERLAND STATE VA.

APPLICATION BY V.M.R.C.

ARTIFICIAL REEF PROGRAM

SHEET 1 OF 2 DATE 4/94