ANNUAL REPORT

2008

Jon A. Lucy
Lewis Gillingham

Virginia Marine Resource Report Number 2009-4

Anglers, Watch For Tags in Fish You Catch

Call in recaptured fish reports to: 757-491-5160.

Important information to include:

- tag number
- kind of fish and condition of fish
- fish length (measured? or estimated?)
- where and when caught
- did it have more than one tag
- fish kept or released (if released did you leave tag in the fish—preferred if practical)
- name, mailing address and phone number

Access the entire series of tagging reports beginning in 1995 on VIMS website

http://www.fisheries.vims.edu/tagging/gamefishtag.htm

Cover Art: From the tagging program's past t-shirts used as rewards for anglers reporting tagged fish. T-shirt artwork produced by Aard-Alltuf Screenprinters, Norfolk, VA
www.aardalltuf.com

This work is the result of research supported in part by NOAA Office of Sea Grant, U.S. Department of Commerce, under grant No. NA96RG0025 to the Virginia Graduate Marine Science Consortium and the Virginia Sea Grant College Program

Virginia Game Fish Tagging Program

Annual Report

2008

Jon A. Lucy, Marine Recreation Specialist
Virginia Sea Grant Marine Advisory Program
Virginia Institute of Marine Science
College of William and Mary
P.O. Box 1346
Gloucester Point, VA 23062
(804) 684-7166
lucy@vims.edu

Lewis Gillingham, Director
Virginia Saltwater Fishing Tournament
Virginia Marine Resources Commission
968 Oriole Dr. South, Suite 102
Virginia Beach, VA 23451
(757) 491-5160
vswft@mrc.virginia.gov

May 2009

VIMS Marine Resource Report No. 2009-4

VSG-09-3

Copies available online at www.vims.edu/adv/recreation/; also from Sea Grant Publications Office, Marine Advisory Services, Virginia Institute of Marine Science, P.O. Box 1346, Gloucester Point, VA 23062
804-684-7170; e-mail vsgpubs@vims.edu

Acknowledgements

The idea for developing and ultimately putting into action the Virginia Game Fish Tagging Program was that of Mr. Claude Bain, III. Retiring September 1, 2007, as director of the Virginia Saltwater Fishing Tournament (VSFT) under the Virginia Marine Resources Commission (VMRC), Mr. Bain approached Jon Lucy at the Virginia Institute of Marine Science (VIMS) during the late 1980's about developing a tagging project on red drum.

Both from his personal angling experience, and the VSFT database on trophy red drum catches, Mr. Bain provided good documentation that the species' seasonal movements along the Virginia-North Carolina coasts and into Chesapeake Bay periodically provided quality fishing for boat, surf, and fishing pier anglers. Not only were "pan-size fish" important, but older year classes of fish supported a growing trophy fishery for 30 to 70+ pound fish. Given the species' importance to Virginia's angling community, Bain was surprised at VIMS lack of scientific data on the species.

Checking the databases from VIMS Trawl and Beach Seine Surveys, Lucy found that the two fish monitoring programs infrequently captured juvenile red drum during systematic sampling of the lower bay and its tributaries. Therefore, there was only sparse VIMS data indicating the fish's seasonal movement patterns and habitat preferences in state waters, where the fish over-wintered, or the size distribution of fish contributing to Virginia's fishery (mostly a recreational fishery).

Typically the Virginia fishery experiences sudden ups and downs year to year in sub-adult drum abundance. This makes it difficult to have enough lead time to submit a tagging study research proposal and secure funding to target such fish. Therefore, the tagging study idea was put on hold. However, when Virginia enacted its saltwater recreational fishing license program in 1994-1995, it seemed prudent to revisit the idea. The thinking was that possibly saltwater fishing license funds could provide some financial support for a tagging study on red drum.

However, Bain and Lucy realized not only were critical habitat and seasonal movement data sparse for red drum in state waters, the same situation existed for a number of other species important to the state's marine recreational anglers, i.e., black drum, cobia, speckled trout, and tautog. Therefore, they decided a more prudent approach was to explore developing a multi-species, angler-assisted tagging program.

Such a program would develop a core group of trained anglers whose angling expertise and knowledge of where fish occur could be put to use to tag significant numbers of select target species. The concept was appealing to the angling community as under tightening fishery regulations increasing numbers of recreationally caught saltwater fish were being released alive, fish which with little additional effort could be tagged. Having previously conducted a study of angler' experiences with federal agency and angling group run tagging programs, Lucy had a good sense of how to design a prototype program for Virginia. Therefore, the Game Fish Tagging Program came into existence in 1995 primarily funded from Virginia saltwater fishing license funds and matching funds from VIMS.

In September 2007, Mr. Lewis Gillingham became the new VSFT Director. As part of his many responsibilities, he took over managing the Virginia Beach office portion of the tagging program. Ann Burnett in that office also deserves special recognition for her exemplary work ethic, which keeps daily program activities on track. Since late fall 2007, Mr. Todd Sperling at the VMRC main office in Newport News has updated the program's database into a more efficient format. He maintains the database while fine-tuning it for changing data analyses and output needs.

At VIMS, Ms. Dianne Roberts provides critical assistance to the tagging program designing graphs and materials for tagging training workshops. Also in VIMS Marine Advisory Services Program, Ms. Cheryl Teagle coordinates purchasing tags while helping manage the tagging program budget. VIMS Publications Center (primarily Ms. Ruth Hershner) provides critical assistance in preparation of posters aimed at keeping anglers aware of program activities and results. The Center also prepares graphics for annual reports, the VIMS Game Fish Tagging Program web site (also updated by Ms. Roberts), and presentations before scientific meetings, angling groups, etc. Ms. Silvia Motley in the Publications Center handles printing production of annual reports.

The Game Fish Tagging Program is a team effort by many critical players, including the anglers who devote significant time and effort to tagging target fish and reporting fish recaptures.

Table of Contents

Introduction 1
Overview of Activities and Results 2
Fisheries Managers and Researchers: Special Database Uses 2008-2009 4
Database Maintenance and Improvements 4
Target Species: 2008-2009 5
Activities and General Accomplishments - 2008 5
Tagging Effort and Recaptures - 2008 6
Addressing Tag Loss Concerns 7
Key Program Accomplishments Supported by 2008 Results 8
Select Comments by Species 10
- Black Drum 10
- Black Sea Bass 10
- Cobia 10
- Flounder 10
- Red Drum 11
- Sheepshead 11
- Spadefish 11
- Speckled Trout 12
- Tautog 12
- Triggerfish 12

Tables 1-12
Figures 1 - 14
Appendices A and B

Tables

Table 1A. Virginia Game Fish Tagging Program Annual Tagging Awards 2006-2008

Table 1B. Virginia Game Fish Tagging Program Annual Tagging Awards 2008 (Winner & Runner-Up).

Table 2A. Anglers Awarded Conservation Certificates (tagging 25 or more fish) in 2008 (by last name).

Table 2B. Anglers Awarded Conservation Certificates (tagging 25 or more fish) in 2008 (by total fish tagged).

Table 3A. Taggers Having 5 or More Fish Recaptured in 2008 (by last name).

Table 3B. Taggers Having 5 or More Fish Recaptured in 2008 (by total recaptures).

Table 4. Tagged and Recaptured Fish by Year and Overall Recapture Rates by Species by (2006-2008).

Table 5. Juvenile Black Drum Movement from Virginia to North Carolina Waters (1995-2008).

Table 6. Adult Black Drum Movement and Site Fidelity Within Year Tagged (and year to year) in VA; Also Movement from VA to NC Waters (1997-2008).

Table 7. Virginia Tagged Flounder (2007-2008): Bay and Virginia Coastal Movement.

Table 8. Virginia-Tagged Flounder (2007-2008): North-South Coastal Movement (RI to SC).

Table 9A. Sub-Adult Red Drum Movement from Virginia to North Carolina Waters (2007 and 2008 Recaptures).

Table 9B. Select Sub-Adult Red Drum Movement Records from Virginia to North Carolina Waters (2007-2008).

Table 10. Adult Red Drum (30-54 in TL): Tagging Effort, Recaptures and Oveall Recapture Rates by Tagging Year (1997-2008).

Table 11A. Adult Red Drum Movement Within Year and Year-to-Year in Virginia Waters (1996-2008).

Table 11B. Game Fish Program Tagged Adult Red Drum Movement between Virginia and North Carolina Waters (2003-2008).

Table 12. Late Summer-Fall Movement of Speckled Trout from Virginia Bay and Rudee Inlet Waters to North Carolina Waters 2004-2008.

Figures

Figure 1. Number of Tagged Fish 2000-2008.

Figure 2. Number of Recaptured Fish 2000-2008.

Figure 3. Cumulative Recapture rates (%) 2000-2008.

Figure 4A. Total Number Active Taggers by Year (1995-2008).

Figure 4B. Total Fish Tagged by Year 2004-2008.

Figure 4C. Total Recaptures by Year 2004-2008.

Figure 5. Annual Variation in Anglers' Total Tagging Effort 2004-2008.

Figure 6. Juvenile Black Drum (7-13 in.): Within-Year and Year-to-Year Movement from VA to NC Waters (1995-2008)

Figure 7. Adult Black Drum Site Fidelity Within Year and Year-to-Year in VA Waters and NC (1997-2008).

Figure 8. Adult Cobia Recaptures: Chesapeake Bay Site Fidelity and Coastal Movement (primarily 2000-2008); Records Listed in Order of Recapture Year.

Figure 9. Summer Flounder Site Fidelity Within Years (2004-2008).

Figure 10. Flounder Single and Double Recaptures at Gloucester Point Fishing Pier, York River (2006-2008).

Figure 11. Coastal Movement of Flounder Tagged in Virginia 2002-2008.

Figure 12. Flounder Single and Double Recaptures at Gloucester Point Fishing Pier York River (2006-2008).

Figure 13. Tagged Red Drum Size Distribution 2006 & 2008.

Figure 14. Typical Late Summer-Fall Movement of Sub-adult Red Drum from the Bay and Rudee Inlet (2005-2008).

Figure 15. Sub-Adult Red Drum Movement from VA Power Plant Areas (Recaptures 2004-2008).

Figure 16. Adult Red Drum Movement NC to VA Waters and VA to NC Waters (1986-2008).

Figure 17. Long Distance Speckled Trout Movement Va to NC (2004-2008).

Introduction

Through 2008, the Virginia Game Fish Tagging Program has maintained a database comprised of 14 years of data on tagged and recaptured fish. The program is a cooperative project of the Virginia Saltwater Fishing Tournament (under the Marine Resources Commission) and the Virginia Institute of Marine Science (VIMS) of the College of William and Mary (under VIMS Sea Grant Marine Advisory Program).

Funding, applied for annually through a competitive proposal process under VMRC's Recreational Fishing Advisory Board, requires the Board's positive recommendation, which then goes before the VMRC Commissioners for final approval. If funding is approved, the budget is primarily covered by Virginia Saltwater Recreational Fishing License Funds (administered by VMRC) with additional matching funds from VIMS.

The Virginia Saltwater Fishing Tournament office submits a separate proposed budget which is primarily designed to cover expenses associated with purchasing "reward" items and mailing such items (with printed "Fish Recapture Reports") to people phoning in tagged fish recapture information. Reward items typically allow reporters of tagged fish to choose among various reward options as long as such items remain in stock during the fishing-tagging year. Reward items can include custom T-shirts, caps, sun visors, pewter fish pins, or plastic tackle organizers.

This critical feedback mechanism of the tagging program is essential to encouraging anglers, commercial fishermen, seafood dealers, etc. to call in reports of tagged fish they encounter. Such individuals are the program's "eyes and ears." Through rewards and feedback on when and where recaptured fish were initially tagged, the program works to encourage future reporting of tagged fish. Also, through such people's associations with others interested in fishing, the process of "giving something in return" for reports of tagged fish recaptures encourages greater awareness of the program and what it works to accomplish.

The overall goal of the program is to train and maintain a limited corps of experienced angler taggers who are willing to volunteer time and effort, while fishing, to correctly tag and release a portion of their fish catch. Strict adherence is expected to tagging only designated target fish species (failing to do so can result in being dropped form the program).

Training for new taggers occurs at annually organized tagging workshops. Updates on tagging results, refinements on how to better organize tagging, and tag retention issues are included in such workshops. Experienced taggers are encouraged to periodically attend training workshops, in part to learn about new issues, but more importantly to share ideas with new taggers and program coordinators. To keep the program manageable, the annual participation level is capped at around 200 active taggers.

The trained angler taggers focus their tagging effort on designated target species important to Virginia's marine recreational fisheries (occurring in Chesapeake Bay, Bay tributaries, and adjacent coastal waters). While many in the angling community understand and enjoy the diversity of saltwater fish available in state waters, they to do not always realize the economic importance of the fishery. Estimates of the annual total economic contribution made to the state

from marine recreational fishing in 2004 (Kirkley et al. 2005) and 2006 (Gentner and Steinback, 2008), place the fishery's economic impact at just over one billion dollars[1].

Over the history of the program periodic changes have been made in target species. Beginning with six target species in 1995, the program currently focuses on ten species. A major objective of the tagging program is to focus trained anglers' tagging on species typically not targeted, at least in recent times, by scientifically designed tagging studies in local waters. Therefore, striped bass is not included in the program as the species is the focus of numerous cooperative state and regional tagging studies (involving the U. S. Fish and Wildlife Service, VIMS, VMRC, and other state-regional fishery management agencies).

Overview of Activities and Results

During 2006-2008, top ranked species by number of fish tagged per year were consistently summer flounder, red drum, speckled trout, black sea bass, and tautog, respectfully. Cobia, black drum, spadefish, sheepshead, and gray triggerfish round out the tagging effort. The program's tagging effort, and subsequent recapture results are helping define and document general movement and habitat use patterns of the target species. Many of these species spawn in lower Bay or nearshore-offshore waters of Virginia-North Carolina as well as use Virginia estuary and coastal waters as nursery and feeding grounds.

Tagging effort for species such as flounder, red and black drum, speckled trout, cobia, spadefish, triggerfish, and sheepshead primarily occurs in Bay and nearshore coastal waters. However, tagging of tautog and black sea bass occur over much broader areas of Bay and inshore-offshore waters with effort focused on structure sites such artificial reefs, the Chesapeake Bay Bridge Tunnel complex, along with historic shipwrecks and other bottom "hangs" known to hold fish.

Through the cooperation Virginia Dominion Power, special tagging continues to occur at two power plant warm-water discharge canals areas during fall, winter, and early spring months. Tagging results at both the Yorktown Power Station (lower York River) and the Center for Energy Conservation (CEC) Power Station (Southern Branch of the Elizabeth River) are documenting how such areas vary from year to year as over-wintering sites for various species, i.e., primarily red drum and speckled trout, but also occasionally juvenile sheepshead, cobia, and black sea bass.

For Virginia and East Coast saltwater anglers, the Virginia Saltwater Fishing Tournament office in Virginia Beach is the designated site for receiving tagged fish recapture reports (mostly by telephone as the office's phone number is on all tags, but also by email). Reports come into the office not only from local waters, but also from a variety of East Coast areas (from Rhode Island to Florida to date). While tagged fish recapture reports primarily originate from anglers and

[1]References: J. Kirkley, T. Murray, and J. Duberg. 2005. Economic contributions of Virginia's commercial seafood and recreational fishing industries: a user's manual for assessing economic impacts. VIMS Marine Resource Report No. 2005-9, Virginia Sea Grant Program Report VSG-05-17; (http://www2.vims.edu/seagrant/dbpages/detail.asp?ID=891); Gentner and S. Steinback. 2008. The economic contribution of marine angler expenditures in the United States, 2006. NOAA Fisheries Tech. Memorandum NMFS-F/SPO-94 (http//spo.nmfs, noaa.gov/tm/).

charter boat captains, they also come from commercial fishermen, "paid observers" on commercial fishing boats, persons at fish packing houses, and operators of fresh seafood outlets. The office mails fish tag-recapture reports to each individual reporting a fish recapture, along with recapture reward items (custom T-shirts, baseball caps, fish pins, etc.).

Long-standing familiarity with saltwater anglers and their favorite Virginia fishing areas also plays a key role in the Tournament office also receiving the majority of tagged fish data reports, which, like fish recapture data, must be keyed into the database. During 2008, VIMS was also established as a data entry center and began taking on a significant role for tagged fish data entry to the database for select taggers.

At VIMS, the ordering of tags and tagging equipment is coordinated. Construction of measuring boards for use by new taggers also occurs at VIMS. Posters promoting the program are also produced by VIMS, and where appropriate, distributed to bait and tackle stores, fishing piers, marinas, and boat ramps. Such posters may simply alert anglers to watch for and report tagged fish, or they may focus on encouraging anglers to report special double-tagged fish for tag retention studies. Beyond general data output reports, VIMS is responsible for detailed analysis of tag and recapture data, responding to requests for data from state and federal fishery management agencies, and producing annual reports.

In 2008 VIMS became a remote site for entering tagged fish and recaptured fish data into the database for select taggers. To take some workload off of the Virginia Beach office, VIMS (Ms. D. Roberts) now enters all data for the program's most productive tagger, Mr. Ed Shepherd of Yorktown. During 2007 and 2008, Mr. Shepherd tagged over 4,000 fish resulting in nearly 740-800 recapture reports for the two years from fish he alone had tagged (Table 1A). Ms. Roberts also provides critical expertise to the program regarding organizing data, producing handout materials for tagging training workshops, and producing data graphs and tables for annual reports.

While limited hard copies of annual reports are printed and distributed to taggers, primary access to annual reports, including summary tables of tag-recapture results during specific years, is best achieved online at VIMS web site http://www.vims.edu/adv/recreation/tag/index.html. The VIMS site, maintained and updated (by D. Roberts) now includes PDF files of all annual tagging reports going back to 1995. Program information is also periodically updated by Ms. Sonya Davis on VMRC's web site http://www.mrc.state.va.us/vswft/vsft2.shtm. That site includes a link to the Game Fish Tagging Program web page at VIMS.

Tagging results are periodically used by researchers and fishery managers to help quantify sizes of target species released under Virginia fishery regulations, data largely lacking from NOAA Fisheries' Marine Recreational Fisheries Statistical Survey. Regarding the tagging program's data on large red drum, black drum, and cobia, the program's size distribution data on tagged fish compliment results of VIMS ChesMMap trawl survey aimed at sampling larger fish. Occurrence and size distribution of Age 1, 2, and 3+ fish year classes (and occasionally Age 0 fish) for species such as red drum, speckled trout, tautog, and black sea bass, also compliment data sets from VIMS Juvenile Fish Trawl and Beach Seine Surveys.

Information on target species' local and seasonal movement patterns and habitat use in Virginia waters continues to improve. The angling community is particularly interested in within-season and season-to-season movement of fish tagged. Tag-recapture results are spread through the angling community through word of mouth, occasional talks to fishing clubs, and visits to VIMS Game Fish Tagging Program web site.

Paper copies of "Tagged Fish Recapture Reports" (including both data on when and where a fish was tagged as well as comparable recapture data), regularly go out by mail (and email) to individual taggers as well as those anglers (and commercial fishermen, etc.) reporting recaptures of tagged fish. Such reports help keep the angling community interested in the tagging program, including helping remind anglers to be on the lookout for tags on fish they catch. The reports also provide hard evidence to the angling community that catch and release conservation practices, whether voluntary or a result of fishing regulations, make for more and better catches during a year's fishing season, as well for future years.

Fisheries Mangers and Researchers: Special Database Uses 2008-2009

Speckled Trout: A preliminary tagging study of spotted seatrout in North Carolina was initiated during 2008 in preparation for more in-depth tagging to be initiated during 2009. With initial meetings beginning in early 2009 for development of a North Carolina Fishery Management Plan for Speckled Trout, updated details on trout tag-recapture results from Virginia are being shared with select people involved in the project.

Red Drum: With VMRC (Mr. J. Grist and others) taking the lead on an ASFMC Red Drum Working Group developing a benchmark assessment of red drum from Virginia through Florida, tagging results from 1995-2008 have been shared with the group. This marks the first significant use of red drum tag-recapture data from Virginia waters in such processes. The data have been reviewed and enhanced to include recapture results for fish tagged at various ages (ages 0, 1, 2, 3, and 4+). Another version of the data were recently provided VMRC detailing tag-recapture records for the many key Virginia fishing areas where both sub-adult and adult drum are targeted by anglers. This most recent data set is currently under review for use in population assessment models.

Flounder: A VIMS PhD student, Mark Henderson (advisor, Dr. Mary Fabrizio, VIMS Dept. of Fisheries Science), is planning to use the program's 2000-2008 flounder tag-recapture data as part of his broader study on dynamics of seasonal movement of the species between lower Chesapeake Bay and offshore waters. The data are currently under review by Mr. Henderson for evaluation in various models. He hopes to determine if certain population parameters might be estimated from the nine-year data set.

Database Maintenance and Improvements

The database, currently maintained on a server at VMRC, has been modified to allow select taggers, who meet avidity and computer-literacy skills, to directly enter their own tagging data much like VMRC's online Fishermen's Log (Mr. Sperling, VMRC, manages the tagging program database). An additional database feature now available to program taggers allows

individuals to access and review, save to other drives, etc. their specific tagged fish and recaptured fish records (such access is limited to designated tag number series which are assigned to specific taggers). Mr. Sperling has also been pro-active in improving the database by adding data fields of interest, which make sorting-reviewing data more efficient. Through Mr. Sperling's efforts, a number of specialized "summary" and "current status" reports can also now be readily generated for program coordinators to better track tagging and recapture results.

Target Species: 2008-2009

Target species for 2010 are listed below. Summer flounder replaced weakfish in 2000 as significant tagging effort on the latter species never produced greater than a one percent recapture reporting rate (tank-based tag retention trials indicated high tag loss rates over 2-4 week periods). These target species have remained unchanged since 2000.

Black Drum	*Pogonias cromis*
Black Sea Bas	*Centropristis striata*
Cobia	*Rachycentron canadum*
Summer Flounder	*Paralichthys dentatus*
Gray Triggerfish	*Balistes capriscus*
Red Drum	*Sciaenops ocellatus*
Sheepshead	*Archosargus probatocephalus*
Spadefish	*Chaetodipterus faber*
Speckled Trout	*Cynoscion nebulosus*
Tautog	*Tautoga onitis*

Activities and General Accomplishments-2008

Late in the year, taggers are requested to re-new their active status in the program for the coming year. Because of a range of circumstances (moving out of the area, selling their boat, not fishing as much as expected, not tagging as many fish as expected, etc.), something on the order of 25-30% of participants may drop from active status. With a ceiling on participation of around 200 people, this opens up new "slots" for anglers wanting to join the program.

For the first time in the history of the program, during 2008 there were five Tagging Training Workshops held to accommodate anglers' interests in joining the tagging program (two workshops were requested on the Eastern Shore). Nearly 60 new taggers went through the training sessions. However, as always the case, not all found the rigors of the tagging program to comfortably fit into their fishing activities. The program requires dedication to measuring tagged fish, keeping data records correctly, and submitting tagged fish data promptly.

A feature of the program enjoyed by participants is the annual recognition of the year's "Top Taggers" (for the program overall as well as by target species). For the past several years, the presentation of the award plaques has been coordinated to occur on a weekend evening in early March at Bass Pro Shops Spring Fishing Classic (the Hampton store featuring conservation-oriented exhibitors and fishing seminars over a period of several weekends). The Bass Pro store

makes a nice setting for the short awards ceremony, while also providing tagging program winners and runners-up with some complimentary fishing-related merchandise.

As noted in Table 1A (tagging winners: 2006-2008) and 1B (winners and runners-up: 2007 and 2008), some taggers remain among the winners over several years running. Mr. Ed Shepherd of Yorktown in particular continues to be a dominant tagger for the program, as well as a great program ambassador for the many anglers using the public Gloucester Point Fishing Pier (see Appendix section-Marine Resource Bulletin article "Fish Stories'). But just as often, there are usually some "first-timers" among those receiving tagging recognition (compared to 2006-2007, there were four new "top tagger" award winners for 2008). The annual awards make for fun, friendly competition among participants, while serving to give recognition to individuals for truly outstanding tagging efforts. Presenting the awards in a public forum like the Bass Pro Fishing Classic also helps promote the tagging program before a mixed group of anglers.

In Tables 2A (taggers by "last name") and 2B (taggers by total fish tagged), taggers receiving "Tagging Conservation Certificates" are listed for 2008. Individuals tagging a total of 25 or more fish during a given year receive such certificates. These taggers (87 trained anglers) collectively tagged just over 19,000 fish during 2008, accounting for about 97% of the year's total tagged fish (2008 tagged fish total equaled 19, 720 fish across 10 target species).

Recognition is also given to taggers having five or more fish recaptured during the year. The listing of these taggers (by "last name" and "total recaptures") for 2008 appears in Tables 3A and 3B. Those taggers who tagged the highest total numbers of fish during the year naturally also rank high in recaptures.

Tagging Effort and Recaptures-2008

Through 2008, the program's database included over 151,000 tagged fish records and approximately 14,500 recapture records (Table 4; Fig. 1 and 2). During 2006-2008, there was consistency among top ranked species by number of fish tagged per year. Summer flounder accounted for the most tagged fish each year followed by red drum, speckled trout, black sea bass, and tautog, respectfully. Cobia, black drum, spadefish, sheepshead, and gray triggerfish rounded out the tagging effort.

Compared to 2007, the number of flounder tagged during 2008 declined somewhat, while numbers of the other top tagged species all increased. While greater numbers of adult black drum were tagged than in prior years, overall numbers of tagged black drum declined in 2008, likewise the situation with sheepshead, spadefish, and tautog. While cobia tag numbers were comparable to 2007, the effort accounted for only about half the total cobia tagged during 2006.

Cumulative recapture rates (Fig. 3) were 10% to about 15% for spadefish, cobia, black sea bass, and tautog. Recapture rates held at 7-9% for sheepshead, flounder, and red drum. The lowest recapture rates (2.8-4.6%) occurred for speckled trout and black drum.

Participation in the program remains at around 200 taggers (Fig. 4A). Total numbers of fish tagged, and reported recaptures, have shown a steady increase since 2005 (Fig. 4B, 4C).

However, recaptures in 2008 did decline slightly below those for 2007, a banner year for the program (Fig. 5C). The continued involvement of experienced taggers in the program coupled with the enthusiasm of new taggers resulted in a significant increase in the number of anglers tagging 50-99 fish during 2008 (Fig. 5). More importantly, Figure 5 illustrates that the number of anglers maintaining much higher levels of tagging effort remained relatively stable for 2007-2008 (200-300 fish, 500-900 fish, etc.). It is largely the dedicated, consistent tagging efforts of such anglers that are responsible for the program's recent record years of tagged fish, and associated recapture data.

Addressing Tag Loss Concerns

The Institute periodically conducts tag retention field trials to evaluate whether changes might be warranted regarding the type of tag used for specific target species. Also depending upon the range in size of fish, certain tags are more appropriate for "small" fish specimens (like the 2.5 inch/63 mm T-bar tag used with "tagging gun" applicators) versus large "adult" fish. For example, the T-bar tag is appropriate for juvenile black and red drum, and juvenile cobia, up to about 26-28 inches total length (660-711 mm TL). However, as these fish grow up to 50+ inches TL (1,270 mm TL), once over about 28 inches TL the smaller T-bar tag is not the most effective or visible tag for larger specimens of these species. Therefore, the program uses a 6.25 inch (159 mm) long stainless steel dart tag (with wire core sheath) in such specimens (see Appendix, photo of tags currently used in the tagging program).

During 2007-2008, J. Lucy (VIMS) coordinated tagging efforts of three taggers to assist him with field trials in which both "dogleg dart" tags (DD tags) and "wide, flattened barb dart" tags (DW tags) were paired with T-bar tags for double tagging speckled trout and sub-adult red drum. Again, see the Appendix for a photo of program tags (the DW tag is not shown, however, it is the same size as DD and DS tags, only having a flattened, spade-shape barb rather than a round barb).

Results to date from recaptures of double-tagged fish have been mixed, with the data still being examined. A major problem is naturally anglers have no way of knowing if a fish they recapture might have been double tagged. Therefore, angler reports on such fish are not always clear as to whether one or two tags were observed in the fish. This is particularly the case for those reports left on voice mail during weekends in which phone numbers are not always provided for possible follow-up. Interactive recapture reports, called in during office hours, have shown that it's not unusual for anglers to only report one tag number for a fish although in fact two tags possibly were noticed in the fish (or only the one tag was seen).

The degree of ambiguity on this issue with recaptures of double-tagged speckled trout and red drum has resulted in the program changing tactics for the two species in 2009. Rather than double tag, a group of select taggers will switch back and forth between the experimental tag types, e.g., single tagging 25 fish with DD tags, then single tagging the next 25 fish with DW tag. We then can compare recapture rates and times at large between fish carrying the different types of tags. Given that most taggers are using T-bar tags for sub-adult red drum and speckled trout of all sizes, we will then have that recapture data against which to compare outcomes with the two experimental tags.

Key Program Accomplishments Supported by 2008 Results

Flounder: Sub-legal flounder tagged in Chesapeake Bay and Chincoteague Inlet waters continue to show a strong pattern of recaptures typically occurring 2-8 weeks, sometimes longer, at the same general area where the fish were tagged. This is particularly the case for flounder tagged in the area of fishing piers, rock jetties, and structure sites such as artificial reefs, shipwrecks, and bridge-tunnel complexes. In the winter-spring following being tagged in Virginia, flounder recaptures primarily occur in offshore waters. Occasional angler and commercial fishing catches show flounder remaining inside the bay during winter. However, by spring-early summer of the year following being tagged, recaptures show numbers of flounder moving back into Virginia bay and barrier island waters. But also some bay-tagged flounder are recaptured during the year after being tagged showing that they have migrated north of Virginia (mostly showing up from lower Delaware Bay, offshore mid-Atlantic states, along New Jersey-New York beaches, and in Long Island Sound). Beginning in 2006, there have also been some recaptures of Virginia tagged flounder in waters off Rhode Island. The year following being tagged, a few bay-tagged flounder also are recaptured in waters off North Carolina as well as along the Outer Banks beaches and inside coastal sounds. Several flounder recaptures have also occurred along South Carolina coastal beaches. With considerably more recaptures than resulted from two earlier VIMS studies, the tagging program's flounder results generally support the conclusions of those studies. However, compared to the earlier studies, once moving to nearshore-offshore waters during winter-spring following the fishing season in which they were initially tagged (i.e., in Virginia bay and coastal inlet waters), some tagged flounder have been documented migrating both further north, and further south, than observed in the VIMS studies (studies completed during the late 1980s and early 1990; see R. Kraus and J. Musick. 2001. A Brief Interpretation of Summer Flounder, *Paralichthys dentatus*, Movements and Stock Structure with New Tagging Data on Juveniles. Marine Fisheries Review 63 (3):1-6).

Cobia: Adult cobia tagged inside the lower bay continue to be recaptured months to years post tagging, the majority of recaptures occurring again in the bay (also occasionally off the state's ocean shoreline) 1-5 years later. But while fewer in number, from year to year some bay-tagged adult cobia are consistently recaptured along North Carolina's Outer Banks or either along Florida's east coast. Interestingly there have yet to be any Virginia tagged cobia recaptures reported from South Carolina or Georgia waters. While there were only seven cobia recaptures reported during 2008, two recaptures were adult fish at large almost two years (tagged in the bay June-August 2006 and recaptured June 2008). One cobia had returned to the lower bay while the other was recaptured off Rodanthe, NC. Two 34 inch fish tagged in the lower bay in September 2007 were recaptured back in the lower bay in June-July 2008. A 37 inch cobia tagged in June 2008 off Back River was recaptured only eight days later off Cape Charles.

Red Drum: During 1999, 2000, 2002, 2003, 2006, and 2007, and again in 2008, significant year-classes of juvenile and sub-adult red drum were documented to contribute significantly to Virginia's marine recreational fishery. From 2002-2008 good numbers of adult fish (200+ fish each year) were also tagged in the Virginia's fishery. During recent years characterized by milder winters, Rudee Inlet waters on the Virginia Beach oceanfront appear to have held over-wintering sub-adult drum. Such was the case during winter 2005/2006 and winter 2006/2007.

Every winter since 1997/1998 good numbers of small drum (and some larger fish) have been tagged at the Elizabeth River (Southern Branch) Hot Ditch power plant area, documenting the species over-wintering at the location (this also includes winter 2008/2009). During winters 2005/2006 to 2008/2009, over-wintering small and some larger red drum has also been documented by taggers at the Yorktown Power Station (or York River Hot Ditch as it is known by anglers).

With Chesapeake Bay largely the northern range of significant angling fisheries for red drum and speckled trout, rather discrete, episodic fall migrations of Virginia-tagged fish occur to North Carolina waters with numerous fish moving distances of 30 to 200+ miles in 3-90 days post tagging, i.e., such fish therefore are covering estimated "straight-line distances" of 1-5 miles, even 6-15 miles per day. Tag-recaptures during 2008 again demonstrated similar seasonal migrations of red drum from lower bay waters to North Carolina waters.

Speckled Trout: The contribution of strong year classes of speckled trout to the recreational fishery has likewise been documented by tagging efforts during 1995, 1999, 2002, and 2004-2008. As with sub-adult red drum, speckled trout have also been documented to over-winter in the area of lower bay power plants during both cold and mild winters. As in recent past years, from November 2008 through March 2009, good numbers of 13-24+ inch speckled trout were tagged at the Elizabeth River (Southern Branch) Hot Ditch area. In late January into March 2009, over-wintering large speckled trout (with some puppy drum mixed in) were documented by taggers spending the winter in Rudee Inlet waters (slowly swimming fish from 18-28+ inches have been observed, including some being intentionally (and illegally) snagged for eating by unscrupulous anglers (C. Routh, W. Seymour, C. Bain, C. Warwick, personal communications and observations). Only a few of these nearly cold stunned trout and puppy drum were successfully tagged as the cold water temperatures (41-50 F) and handling-tagging stress typically resulted in fish dying if brought into a boat proved too much for the fish). Only by carefully dipping the fish into a landing net (they were so sluggish sometimes this was possible), then leaving the fish in the water (in the net) while tagging them prevented the fish from dying shortly after release (K. Whitley, tagger, personal communication).

During 2008 just over 230 red drum recaptures were reported of which 15% came from North Carolina waters. However, of just over 230 speckled trout recaptures during 2008, only 5 (2%) occurred in North Carolina waters. Compared to recent years, it appears that during fall-winter 2008 recaptures of Virginia tagged trout in NC waters may have been reduced because a great majority of tagging effort on the fish occurred at two power plant areas (these locations were likewise where a majority of tagged trout recaptures also occurred).

Tautog: Through 2008 tagging effort on tautog in Virginia Bay and offshore waters has resulted in just over 14,500 fish being tagged. From this effort there have been over 2,100 recaptures reported. Tag-recapture results for tautog continue to document that the species in Virginia waters does not undergo consistent seasonal movements inshore in spring and offshore during fall-winter (the pattern in waters from New York to Rhode Island). More importantly, fish tagged in Virginia bay and offshore waters show no distinctive northward migration over time. Through 2008, only 0.1% of all tautog recaptures have occurred in waters north of the Virginia-

Maryland border (were the border to be extended eastward through nearshore and continental shelf waters).

Select Comments by Species

Black Drum

Compared to 2007, numbers of black drum tagged dropped significantly to just under 200 fish in 2008. There were three significant recaptures of juvenile fish in January, July, and November 2008 showing characteristic rapid movement of young fish during fall months from Virginia to North Carolina Waters (Table 5; Fig. 6). While 128 adult drum (14-55 inches total length) were tagged during the year, there were no recaptures of any adult fish during the year (Table 6; Fig. 7). Hopefully some recaptures of a few adult fish will occur during 2009.

Black Sea Bass

Significant tagging effort on black sea bass occurred at a good mix of locations during the year. The majority of tagging, and associated recaptures, occurred at several offshore sites (Chesapeake Light Tower and the Triangle Wrecks), the Chesapeake Bay Bridge Tunnel, and several fishing piers (Ocean View Fishing Pier and the Gloucester Point Fishing Pier). Most recaptures occurred over short periods of time (< 30 days) with the fish still associated with their initial tagging site. There also were some cases of fish tagged at the Chesapeake Bay Bridge Tunnel being recaptured again around the bridge-tunnel complex 60-100 days post tagging (see Species Recapture Appendix Table).

Cobia

While there were only seven recaptures of cobia during the year, as usual there were significant additions to the data set showing site fidelity of adult fish to Chesapeake Bay (Fig. 8). There were two recaptures of adult fish during June-July 2008, which had been tagged in September 2007 off the town of Cape Charles (Buoy 36A). A third 2008 bay recapture was a fish tagged in the lower bay in August 2008 (at large 1.8 years). The pattern of coastal movement year to year of adult fish was further strengthened by the recapture of an adult fish in June 2008 off Rodanthe, NC, the fish having been tagged in June 2006 at the Chesapeake Bay Bridge Tunnel. A juvenile cobia tagged during February 2008 at the Elizabeth River Hot Ditch power plant canal was recaptured and released with its tag in the canal in early May 2008.

Flounder

Compared to 2007, numbers of tagged and recaptured flounder declined somewhat during 2008. However, patterns of site fidelity to structure sites in the lower bay continued, i.e., flounder tagged at a site also recaptured at the same site within the tagging year (Fig. 9). Examples of year-to-year flounder site fidelity to structure sites in the lower bay are shown in Figure 10. Coastal movements of fish are illustrated in Figure 11, i.e., fish leaving the bay to spawn and over-winter on the continental shelf, and then recaptured in nearshore or offshore waters extending from Rhode Island to South Carolina. Examples of movement of flounder within the

lower bay and along Virginia's coastline appear within the last three pages of Table 7. Examples of flounder moving from Virginia waters to areas north and south of the state during 2007-2008 appear in Table 8. The unique, heavy tagging effort at the Gloucester Point Fishing Pier expanded the multi-year pattern for flounder associating with the pier for periods of up to 100+ days post tagging (Fig. 12-single and double recaptured fish).

Red Drum

Multiple year classes of sub-adult and adult red drum were again tagged in 2008 (Fig. 13). Patterns of sub-adult red drum movement continued showing that 1-3 year old fish in Virginia waters during spring-summer months began moving rapidly south to North Carolina waters during late summer-fall (Tables 9A and 9B; Fig. 14). One Virginia sub-adult drum tagged at the York River Power Station Hot Ditch in November 2006 (Fig. 15) was recaptured in the Charleston, SC area during February 2008 by a commercial fisherman (reported by a NC fish house from a catch known to come from a commercial fisherman who customarily fishes in the Charleston, SC area). Specific examples of the relatively rapid movement of sub-adult red drum from Virginia to North Carolina waters are illustrated in Table 9B (fish covering distances of 1-10+ miles per day on average). Just over two hundred adult red drum were tagged during the year; however, there were no recaptures of adult fish reported (Table 10). As a result, Tables 11A and 11B (and Fig. 16) show now new recapture data for 2008.

Sheepshead

Only forty sheepshead were tagged during the year as the fishery never really developed very well. There were only two recaptures. One was rather typical, i.e., a 10 inch fish tagged inside Rudee Inlet was recaptured inside the inlet about 30 days later. However, the other recapture is one of the first examples of a sheepshead tagged in Virginia (at the "Poquoson Artificial Reef" in September) moving to North Carolina waters. The 8 inch fish was recaptured in November 2008 at the Frisco, NC fishing pier.

Spadefish

As in past years, most spadefish were tagged in the bay at the Chesapeake Bay Bridge Tunnel (CBBT), York Spit, and Wolf Trap Light, or they were tagged offshore (primarily at the Chesapeake Light Tower). Recaptures followed the usual pattern with the fish caught again within days to weeks at the same location where tagged. However, there were three recaptures during 2008 of spadefish tagged during May-June 2007 (two tagged at the CBBT and York Spit; one at the Chesapeake Light Tower). The fish tagged offshore at the Chesapeake Light Tower was recaptured at the same location during June 2008. The fish tagged at York Spit in 2007 was recaptured again in the bay at the same location during July 2008. However, the spadefish tagged during 2007 at the CBBT was recaptured offshore at the Chesapeake Light Tower during June 2008 (see Species Recapture Table in Appendix).

Speckled Trout

Significantly increased tagging effort on speckled trout resulted in just over two hundred recaptures. However, much of the tagging effort occurred in the Chesapeake Energy Center "Hot Ditch" canal and the York River Power Station "Hot Ditch" canal (at the rock jetties where the canal empties back into the York River). As a result, most of the recapture reports also came from these two areas. However, about two percent of the 2008 trout recaptures again showed fish moving during fall-winter months to North Carolina waters (Table 12; Fig. 17).

Tautog

As in past years, tautog tag-recapture results during 2008 showed the fish largely remaining associated with the structure sites in the lower bay and offshore where the fish were tagged. Occasional short distance movements of a few fish were observed, but again there were no recaptures of Virginia tagged fish occurring north of the mouth of Delaware Bay and associated offshore waters.

Triggerfish

The majority of tagging occurred at wrecks off Cape Charles, Cape Henry, and off the "Virginia Beach Oceanfront." There was not significant movement of recaptured fish observed; however, as some recapture locations are vague (e.g. wreck off Cape Henry, unidentified wreck off Virginia Beach, etc.), short distance movement among wrecks in proximity to one another could have occurred. Many recaptures occurred with 0-10 days of tagging; however, there were cases where triggerfish were recaptured at their tagging site up to 23-30 days post tagging.

TABLES

Table 1A - Virginia Game Fish Tagging Program Annual Tagging Awards 2006 - 2008

Category	2006		2007		2008	
Most Recaptured Fish (total)	Ed Shepherd	348	Ed Shepherd	746	**Ed Shepherd**	**794**
Most Tagged Fish (total)	Ed Shepherd	3591	Ed Shepherd	4323	**Ed Shepherd**	**4030**
Most Tagged Black Drum	Dennis Cline	61	Ed Shepherd	267	**Doug Wehner**	**12**
Most Tagged Black Sea Bass	Tracy Boyd	243	Rob Collins	335	**Susan Harrell**	**396**
Most Tagged Cobia	Jim Jenrette	28	Jim Jenrette	21	**James Johnson**	**12**
Most Tagged Flounder	Ed Shepherd	1513	Ed Shepherd	2398	**Ed Shepherd**	**1734**
Most Tagged Gray Triggerfish	Robert W. Collins	38	Robert W. Collins	145	**Robert Collins**	**96**
Most Tagged Red Drum	Ed Shepherd	1608	Ed Shepherd	1061	**Ed Shepherd**	**1448**
Most Tagged Sheepshead	Robert W. Collins	28	Ed Shepherd	202	**Kevin Whitley**	**16**
Most Tagged Spadefish	Robert S. Holtz	42	Dan Peters	69	**Kevin Whitley**	**150**
Most Tagged Speckled Trout	Ed Shepherd	350	Ed Lawrence	392	**Ed Shepherd**	**630**
Most Tagged Tautog	Bill Knapp	314	Bill Knapp	174	**Rob Collins**	**301**

Table 1B. Virginia Game Fish Tagging Program Annual Tagging Awards 2008 (Winner & Runner-Up)

Award Category	Winner/Runner-Up 2007	Total 2007	Winner/Runner-Up 2008	Total 2008
Most Recaptured Fish	**Ed Shepherd** Scott Vinson	**746** 132	**Ed Shepherd** Rob Collins	**794** **109**
Most Tagged Fish	**Ed Shepherd** Scott Vinson	**4323** 1288	**Ed Shepherd** Rob Collins	**4030** **936**
Most Tagged Black Drum	**Ed Shepherd** James Johnson	**267** 53	**Doug Wehner** David Griffith	**12** **10**
Most Tagged Black Sea Bass	**Rob Collins** Ed Shepherd	**335** 224	**Susan Harrell** Rob Collins	**396** **389**
Most Tagged Cobia	**Jim Jenrette** Bill Knapp	**21** 11	**James Johnson** Brandon Poulter	**9** **7**
Most Tagged Flounder	**Ed Shepherd** Scott Vinson	**2398** 1279	**Ed Shepherd** Scott Vinson	**1734** **634**
Most Tagged Gray Triggerfish	**Robert W. Collins** David Cohn	**145** 62	**Rob Collins** David Barnhart	**96** **59**
Most Tagged Red Drum	**Ed Shepherd** Ed Lawrence	**1061** **198**	**Ed Shepherd** Kevin Whitley	**1448** **365**
Most Tagged Sheepshead	**Ed Shepherd** Mike Perron	**202** 7	**Kevin Whitley** David Griffith	**16** **7**
Most Tagged Spadefish	**Dan Peters** Brandon Bartlett	**69** 61	**Kevin Whitley** Gil Wilson	**150** **30**
Most Tagged Speckled Trout	**Ed Lawrence** Kevin Whitley	**392** 183	**Ed Shepherd** Sheldon Arey	**630** **423**
Most Tagged Tautog	**Bill Knapp** Rob Collins	**174** 124	**Rob Collins** Bill Knapp	**301** **81**

Table 2A: Anglers Awarded Conservation Certificates for Tagging 25 or more Fish During 2008 (by last name)

Tagger		Black Drum	Black Sea Bass	Cobia	Flounder	Red Drum	Sheeps head	Spade-fish	Speckled Trout	Tautog	Trigger-fish	Total
Last Name	First Name											
Agee	David	0	7	0	75	0	0	0	0	7	0	89
Arey	Sheldon	2	18	0	64	45	0	1	423	0	0	553
Backowski	Andy	0	1	0	13	11	0	0	0	0	0	25
Barnhart	David	3	4	5	8	11	0	0	58	6	59	154
Bartlett	Brandon	5	0	0	8	37	4	0	37	0	0	91
Berry	Lester	1	12	1	252	22	0	0	5	0	0	293
Bois	Bob	0	0	0	29	0	0	0	0	0	0	29
Boyd	Tracy	0	49	0	9	7	0	0	38	0	0	103
Brigantic	Anthony	0	0	0	45	0	0	0	0	0	0	45
Bunnell	Al	0	2	0	15	24	0	0	16	0	0	57
Cannon[b]	Tim	3	21	0	9	0	0	0	2	0	0	35
Capps	Ben	0	56	0	19	2	0	0	6	0	0	83
Casady	Doug	7	0	0	20	17	0	0	5	0	0	49
Cohn	David	9	22	0	14	7	0	19	5	45	10	131
Collins	Rob	1	389	0	98	42	1	1	7	301	96	936
Dabul	Jorge	0	3	0	27	6	0	0	0	0	0	36
Dameron[b]	Will	0	19	0	15	4	0	0	29	0	0	67
Davis	Jeff	0	0	0	35	0	0	0	0	0	0	35
Diggs	Elmer	7	29	0	9	10	0	0	0	6	6	67
Donnell	Charles	0	0	0	44	0	0	0	0	0	0	44
Duell	Jay	4	55	2	379	57	1	0	11	3	1	513
Duell	Jim	0	47	0	261	41	0	0	10	1	0	360
Duke	Ron	0	0	0	3	2	0	0	34	0	0	39
Elliott	Dorothy	0	0	0	140	0	0	0	0	0	0	140
Embry	Thomas	1	37	0	13	75	0	0	35	0	0	161
Freeman	Craig	0	0	0	62	57	0	0	3	4	0	126
Goggin	Mary	0	37	0	76	1	0	0	1	0	0	115
Goggin	Rory	0	42	0	63	1	0	1	1	0	0	108
Green	Hugh	0	23	0	43	17	0	0	16	0	0	99
Grenier	Bryan	0	26	0	0	0	0	0	0	0	0	26
Griffith	David	10	39	0	109	58	7	0	55	1	0	279
Guyot	Rick	2	26	1	77	43	1	2	65	12	1	230
Hampton	Brian	0	5	0	65	1	0	0	0	0	0	71

Table 2A: Anglers Awarded Conservation Certificates for Tagging 25 or more Fish During 2008 (by last name)

Tagger		Black Drum	Black Sea Bass	Cobia	Flounder	Red Drum	Sheeps head	Spade-fish	Speckled Trout	Tautog	Trigger-fish	Total
Last Name	First Name											
Handforth	Mike	0	3	0	96	0	0	0	0	0	0	99
Hardisty[b]	Marvin	0	0	1	7	19	0	0	63	0	0	90
Harrell	Susan	0	396	0	57	0	0	0	4	0	0	457
Harrell	Frank	0	72	0	11	0	0	0	0	0	0	83
Harris	Dick	0	55	0	6	1	0	0	0	0	0	62
Head	Gerald	0	0	0	3	32	0	0	5	0	0	40
Heinz	Tommy	0	0	0	24	0	0	0	3	0	0	27
Holtz	Rob	8	0	1	64	45	0	0	0	37	1	156
Honeycutt	Brandon	6	3	0	2	4	0	3	16	17	0	51
Hughes	Lee	0	4	0	44	1	0	0	1	0	0	50
Irwin	Lee	0	0	0	88	0	0	0	0	0	0	88
Johnson	James	3	237	9	387	57	4	18	2	0	2	719
Jordan	Trafton	1	0	0	3	98	0	0	31	0	0	133
Knapp	Bill	9	95	3	40	211	0	4	23	81	2	468
Kumjian	Andrew	0	1	0	64	51	2	0	7	0	0	125
Lawrence	Ed	1	7	0	89	160	0	0	244	0	0	500
Lee	Bob	0	8	0	16	8	0	0	0	0	0	32
Leiffer	James	0	0	1	166	6	0	0	0	13	0	186
Lucy[b]	Jon	12	6	16	28	109	0	0	372	0	0	542
Marquedant	Matthew	0	3	0	42	23	0	1	14	0	0	83
McCausey	Roy	0	1	0	44	0	0	0	12	2	0	59
Meredith	Scott	0	15	0	31	38	0	0	11	1	0	96
Miller	Don	0	0	0	3	44	0	0	20	0	0	67
Neill	Ken	9	1	0	0	1	0	0	0	33	0	44
Osborne	Kendall	0	0	0	0	32	0	0	40	0	0	72
Ottarson	Mark	0	0	0	0	0	0	0	29	0	0	29
Perron	Mike	1	161	0	116	1	0	0	0	41	21	341
Peters	Dan	2	0	0	0	2	0	4	32	0	0	40
Poulter	Brandon	3	0	7	19	77	0	0	5	0	0	111
Purcell	Doug	1	1	0	22	43	0	2	18	0	0	87
Ringer	Karl	0	0	0	72	1	0	0	0	15	0	88
Robinson[b]	Jim	2	42	0	77	51	0	12	59	2	0	245
Rosenbaum	Ben	0	0	0	33	1	0	0	6	0	0	40

Table 2A: Anglers Awarded Conservation Certificates for Tagging 25 or more Fish During 2008 (by last name)

Tagger		Black	Black Sea	Cobia	Flounder	Red	Sheeps	Spade-	Speckled	Tautog	Trigger-	Total
Last Name	First Name	Drum	Bass			Drum	head	fish	Trout		fish	
Routh	Corey	0	0	0	11	32	0	0	2	0	0	45
Russ	Mike	0	167	1	76	71	0	0	21	0	0	336
Sebra	Marshall	0	0	0	9	6	0	4	9	0	0	28
Seeloff	Jared	0	2	0	23	6	0	0	2	0	0	33
Shepherd	Ed	9	176	3	1734	1448	0	0	660	0	0	4030
Simons, Jr.	Joe	1	4	0	22	3	0	0	39	0	0	69
Smith[b]	Donnie	0	0	1	6	63	0	0	217	0	0	287
Spruill[b]	William	0	0	0	145	0	0	0	4	0	0	149
Stitcher	Lance	0	1	0	50	0	0	0	0	10	0	61
Stumphauzer	Ed	0	3	0	32	0	0	0	25	0	0	60
Taylor	John	0	28	0	249	152	3	11	82	0	1	526
Taylor	Danny	0	3	0	186	1	0	2	0	5	0	197
Vinson	Scott	2	3	0	634	45	1	0	32	0	0	717
Walker	Steve	7	13	2	116	144	0	0	4	0	0	286
Waters	Timothy	0	23	0	73	18	0	0	16	0	0	130
Watkins	Brian	0	1	0	16	14	0	0	6	0	0	37
Wehner	Doug	12	0	0	21	4	0	0	4	0	0	41
Whitley	Kevin	8	29	1	214	365	16	150	55	55	5	898
Wilson	Gil	0	0	0	0	0	0	30	25	0	0	55
Winn	Michael	0	38	0	14	2	0	0	7	0	0	61
Wojcik	George	0	8	0	137	261	0	0	78	0	0	484
Yavner	Rick	0	16	0	120	5	0	0	21	0	0	162

[a] Species and "total" counts represent actual numbers of fish tagged (i.e., any "double tagged fish" counts only as "one" fish).

[b] Total counts do not include a few gray trout tagged "experimentally" by select anglers.

Table 2B: Anglers Awarded Conservation Certificates for Tagging 25 or more Fish During 2008 (by total fish tagged)[a]

Tagger		Black Drum	Black Sea Bass	Cobia	Flounder	Red Drum	Sheeps head	Spade-fish	Speckled Trout	Tautog	Trigger-fish	Total
Last Name	First Name											
Shepherd	Ed	9	176	3	1734	1448	0	0	660	0	0	4030
Collins	Rob	1	389	0	98	42	1	1	7	301	96	936
Whitley	Kevin	8	29	1	214	365	16	150	55	55	5	898
Johnson	James	3	237	9	387	57	4	18	2	0	2	719
Vinson	Scott	2	3	0	634	45	1	0	32	0	0	717
Arey	Sheldon	2	18	0	64	45	0	1	423	0	0	553
Lucy[b]	Jon	12	6	16	28	109	0	0	372	0	0	542
Taylor	John	0	28	0	249	152	3	11	82	0	1	526
Duell	Jay	4	55	2	379	57	1	0	11	3	1	513
Lawrence	Ed	1	7	0	89	160	0	0	244	0	0	500
Wojcik	George	0	8	0	137	261	0	0	78	0	0	484
Knapp	Bill	9	95	3	40	211	0	4	23	81	2	468
Harrell	Susan	0	396	0	57	0	0	0	4	0	0	457
Duell	Jim	0	47	0	261	41	0	0	10	1	0	360
Perron	Mike	1	161	0	116	1	0	0	0	41	21	341
Russ	Mike	0	167	1	76	71	0	0	21	0	0	336
Berry	Lester	1	12	1	252	22	0	0	5	0	0	293
Smith[b]	Donnie	0	0	1	6	63	0	0	217	0	0	287
Walker	Steve	7	13	2	116	144	0	0	4	0	0	286
Griffith	David	10	39	0	109	58	7	0	55	1	0	279
Robinson[b]	Jim	2	42	0	77	51	0	12	59	2	0	245
Guyot	Rick	2	26	1	77	43	1	2	65	12	1	230
Taylor	Danny	0	3	0	186	1	0	2	0	5	0	197
Leiffer	James	0	0	1	166	6	0	0	0	13	0	186
Yavner	Rick	0	16	0	120	5	0	0	21	0	0	162
Embry	Thomas	1	37	0	13	75	0	0	35	0	0	161
Holtz	Rob	8	0	1	64	45	0	0	0	37	1	156
Barnhart	David	3	4	5	8	11	0	0	58	6	59	154
Spruill[b]	William	0	0	0	145	0	0	0	4	0	0	149
Elliott	Dorothy	0	0	0	140	0	0	0	0	0	0	140
Jordan	Trafton	1	0	0	3	98	0	0	31	0	0	133
Cohn	David	9	22	0	14	7	0	19	5	45	10	131

Table 2B: Anglers Awarded Conservation Certificates for Tagging 25 or more Fish During 2008 (by total fish tagged)[a]

Tagger		Black Drum	Black Sea Bass	Cobia	Flounder	Red Drum	Sheeps head	Spade-fish	Speckled Trout	Tautog	Trigger-fish	Total
Last Name	First Name											
Waters	Timothy	0	23	0	73	18	0	0	16	0	0	130
Freeman	Craig	0	0	0	62	57	0	0	3	4	0	126
Kumjian	Andrew	0	1	0	64	51	2	0	7	0	0	125
Goggin	Mary	0	37	0	76	1	0	0	1	0	0	115
Poulter	Brandon	3	0	7	19	77	0	0	5	0	0	111
Goggin	Rory	0	42	0	63	1	0	1	1	0	0	108
Boyd	Tracy	0	49	0	9	7	0	0	38	0	0	103
Green	Hugh	0	23	0	43	17	0	0	16	0	0	99
Handforth	Mike	0	3	0	96	0	0	0	0	0	0	99
Meredith	Scott	0	15	0	31	38	0	0	11	1	0	96
Bartlett	Brandon	5	0	0	8	37	4	0	37	0	0	91
Hardisty[b]	Marvin	0	0	1	7	19	0	0	63	0	0	90
Agee	David	0	7	0	75	0	0	0	0	7	0	89
Ringer	Karl	0	0	0	72	1	0	0	0	15	0	88
Irwin	Lee	0	0	0	88	0	0	0	0	0	0	88
Purcell	Doug	1	1	0	22	43	0	2	18	0	0	87
Capps	Ben	0	56	0	19	2	0	0	6	0	0	83
Harrell	Frank	0	72	0	11	0	0	0	0	0	0	83
Marquedant	Matthew	0	3	0	42	23	0	1	14	0	0	83
Osborne	Kendall	0	0	0	0	32	0	0	40	0	0	72
Hampton	Brian	0	5	0	65	1	0	0	0	0	0	71
Simons, Jr.	Joe	1	4	0	22	3	0	0	39	0	0	69
Dameron[b]	Will	0	19	0	15	4	0	0	29	0	0	67
Diggs	Elmer	7	29	0	9	10	0	0	0	6	6	67
Miller	Don	0	0	0	3	44	0	0	20	0	0	67
Harris	Dick	0	55	0	6	1	0	0	0	0	0	62
Stitcher	Lance	0	1	0	50	0	0	0	0	10	0	61
Winn	Michael	0	38	0	14	2	0	0	7	0	0	61
Stumphauzer	Ed	0	3	0	32	0	0	0	25	0	0	60
McCausey	Roy	0	1	0	44	0	0	0	12	2	0	59
Bunnell	Al	0	2	0	15	24	0	0	16	0	0	57
Wilson	Gil	0	0	0	0	0	0	30	25	0	0	55
Honeycutt	Brandon	6	3	0	2	4	0	3	16	17	0	51

Table 2B: Anglers Awarded Conservation Certificates for Tagging 25 or more Fish During 2008 (by total fish tagged)[a]

Tagger		Black Drum	Black Sea Bass	Cobia	Flounder	Red Drum	Sheeps head	Spade-fish	Speckled Trout	Tautog	Trigger-fish	Total
Last Name	First Name											
Hughes	Lee	0	4	0	44	1	0	0	1	0	0	50
Casady	Doug	7	0	0	20	17	0	0	5	0	0	49
Brigantic	Anthony	0	0	0	45	0	0	0	0	0	0	45
Routh	Corey	0	0	0	11	32	0	0	2	0	0	45
Donnell	Charles	0	0	0	44	0	0	0	0	0	0	44
Neill	Ken	9	1	0	0	1	0	0	0	33	0	44
Wehner	Doug	12	0	0	21	4	0	0	4	0	0	41
Head	Gerald	0	0	0	3	32	0	0	5	0	0	40
Peters	Dan	2	0	0	0	2	0	4	32	0	0	40
Rosenbaum	Ben	0	0	0	33	1	0	0	6	0	0	40
Duke	Ron	0	0	0	3	2	0	0	34	0	0	39
Watkins	Brian	0	1	0	16	14	0	0	6	0	0	37
Dabul	Jorge	0	3	0	27	6	0	0	0	0	0	36
Cannon[b]	Tim	3	21	0	9	0	0	0	2	0	0	35
Davis	Jeff	0	0	0	35	0	0	0	0	0	0	35
Seeloff	Jared	0	2	0	23	6	0	0	2	0	0	33
Lee	Bob	0	8	0	16	8	0	0	0	0	0	32
Bois	Bob	0	0	0	29	0	0	0	0	0	0	29
Ottarson	Mark	0	0	0	0	0	0	0	29	0	0	29
Sebra	Marshall	0	0	0	9	6	0	4	9	0	0	28
Heinz	Tommy	0	0	0	24	0	0	0	3	0	0	27
Grenier	Bryan	0	26	0	0	0	0	0	0	0	0	26
Backowski	Andy	0	1	0	13	11	0	0	0	0	0	25

[a] Species and "total" counts represent actual numbers of fish tagged (i.e., any "double tagged fish" counts only as "one" fish).

[b] Total counts do not include a few gray trout tagged "experimentally" by select anglers.

Table 3A: Anglers Having 5 or More Fish Recaptured During 2008 (by last name)

Tagger		Black	Black Sea	Cobia	Flounder	Red	Sheeps-	Spade-	Speckled	Tautog	Trigger-	
Last Name	First Name	Drum	Bass			Drum	head	fish	Trout		fish	Total
Agee	David	0	1	0	2	0	0	0	0	7	0	10
Arey	Sheldon	0	6	0	0	2	0	0	4	0	0	12
Arnold	Bret	0	4	0	0	0	0	0	0	2	0	6
Barnhart	David	0	5	0	1	2	0	0	3	1	30	42
Bartlett	Brandon	1	0	0	1	10	0	1	4	0	0	17
Berry	Lester	0	1	0	17	1	0	0	0	0	0	19
Boyd	Tracy	0	5	0	2	1	0	0	0	0	0	8
Braddy	Ken	0	0	0	0	4	0	0	1	0	0	5
Brigantic	Anthony	0	0	0	5	0	0	0	0	0	0	5
Bunnell	Al	0	1	0	0	4	0	0	0	0	0	5
Cohn	David	0	2	0	0	0	0	1	0	16	5	24
Collins	Rob	0	37	0	12	3	0	1	0	32	24	109
Diggs	Elmer	0	4	0	0	1	0	0	0	1	2	8
Duell	Jay	0	5	0	37	4	0	0	1	1	0	48
Duell	Jim	0	4	0	26	2	0	0	0	0	0	32
Elliott	Dorothy	0	0	0	6	0	0	0	0	0	0	6
Embry	Thomas	0	1	0	0	4	0	0	1	0	0	6
Freeman	Craig	0	0	0	3	4	0	0	0	0	0	7
Goggin	Rory	0	1	0	7	0	0	0	0	0	0	8
Goggin	Mary	0	1	0	6	0	0	0	0	0	0	7
Green	Hugh	0	1	0	6	3	0	0	3	0	0	13
Griffith	David	0	5	0	2	1	0	0	0	0	0	8
Guyot	Rick	0	3	0	9	3	0	0	0	1	1	17
Handforth	Mike	0	2	0	6	0	0	0	0	0	0	8
Hardisty	Marvin	0	0	0	0	3	0	0	3	0	0	6
Harrell	Susan	0	21	0	5	0	0	0	1	0	0	27
Harrell	Frank	0	6	0	0	0	0	0	0	6	0	12
Henderson	Brian	0	0	0	6	0	0	0	0	0	0	6
Holtz	Rob	0	0	0	4	0	0	0	0	3	0	7
Honeycutt	Brandon	0	1	0	0	0	0	1	2	3	0	7
Hughes	Lee	0	0	0	5	0	0	0	0	0	0	5
Johnson	James	0	14	0	57	1	0	0	0	0	0	72
Jordan	Trafton	0	0	0	0	4	0	0	2	0	0	6

Table 3A: Anglers Having 5 or More Fish Recaptured During 2008 (by last name)

Tagger		Black Drum	Black Sea Bass	Cobia	Flounder	Red Drum	Sheeps-head	Spade-fish	Speckled Trout	Tautog	Trigger-fish	Total
Last Name	First Name											
Knapp	Bill	0	15	1	1	4	0	0	2	17	1	41
Kumjian	Andrew	0	0	0	15	5	0	0	0	0	0	20
Lawrence	Ed	0	0	0	11	17	0	0	20	0	0	48
Leiffer	James	0	0	0	6	0	0	0	0	0	0	6
Lowry	Terry	0	0	0	0	0	0	0	0	5	0	5
Lucy	Jon	1	0	2	4	26	0	0	32	0	0	65
Marquedant	Matthew	0	5	0	11	2	0	0	0	0	0	18
Meredith	Scott	0	2	0	2	2	0	0	1	0	0	7
Miller	Don	0	0	0	2	2	0	0	1	0	0	5
Neill	Ken	0	0	0	0	0	0	0	0	12	0	12
Perron	Mike	0	20	0	6	0	0	0	0	8	9	43
Poulter	Brandon	0	0	0	6	9	0	0	0	0	0	15
Purcell	Doug	0	0	0	1	3	0	0	1	0	0	5
Ringer	Karl	0	0	0	6	0	0	0	0	0	0	6
Robinson	Jim	0	5	0	4	4	0	5	6	4	0	28
Russ	Mike	0	50	0	18	4	0	0	1	0	0	73
Seeloff	Jared	0	0	0	5	1	0	0	0	0	0	6
Shepherd	Ed	1	71	0	335	289	0	0	98	0	0	794
Simons, Jr.	Joe	0	1	0	3	0	0	0	2	0	0	6
Smith	Donnie	0	0	0	1	8	0	0	6	0	0	15
Spurill	William	0	0	0	43	1	0	0	0	0	0	44
Stumphauzer	Ed	0	0	0	4	0	0	0	2	0	0	6
Taylor	John	0	1	0	8	12	1	4	14	0	0	40
Vinson	Scott	0	0	0	42	6	0	0	0	0	0	48
Walker	Steve	0	2	0	10	7	0	0	0	0	0	19
Waters	Timothy	0	4	0	3	0	0	0	0	0	0	7
Whitley	Kevin	0	8	0	34	23	1	9	2	7	1	85
Wilson	Gil	0	0	0	0	0	0	18	0	0	0	18
Wojcik	George	0	1	0	11	25	0	0	0	0	0	37
Yavner	Rick	0	0	0	6	0	0	0	0	0	0	6

Table 3B: Anglers Having 5 or More Fish Recaptured During 2008 (by total fish tagged)

Tagger		Black	Black Sea	Cobia	Flounder	Red	Sheeps-	Spade-	Speckled	Tautog	Trigger-	
Last Name	First Name	Drum	Bass			Drum	head	fish	Trout		fish	Total
Shepherd	Ed	1	71	0	335	289	0	0	98	0	0	794
Collins	Rob	0	37	0	12	3	0	1	0	32	24	109
Whitley	Kevin	0	8	0	34	23	1	9	2	7	1	85
Russ	Mike	0	50	0	18	4	0	0	1	0	0	73
Johnson	James	0	14	0	57	1	0	0	0	0	0	72
Lucy	Jon	1	0	2	4	26	0	0	32	0	0	65
Duell	Jay	0	5	0	37	4	0	0	1	1	0	48
Lawrence	Ed	0	0	0	11	17	0	0	20	0	0	48
Vinson	Scott	0	0	0	42	6	0	0	0	0	0	48
Spruill	William	0	0	0	43	1	0	0	0	0	0	44
Perron	Mike	0	20	0	6	0	0	0	0	8	9	43
Barnhart	David	0	5	0	1	2	0	0	3	1	30	42
Knapp	Bill	0	15	1	1	4	0	0	2	17	1	41
Taylor	John	0	1	0	8	12	1	4	14	0	0	40
Wojcik	George	0	1	0	11	25	0	0	0	0	0	37
Duell	Jim	0	4	0	26	2	0	0	0	0	0	32
Robinson	Jim	0	5	0	4	4	0	5	6	4	0	28
Harrell	Susan	0	21	0	5	0	0	0	1	0	0	27
Cohn	David	0	2	0	0	0	0	1	0	16	5	24
Kumjian	Andrew	0	0	0	15	5	0	0	0	0	0	20
Berry	Lester	0	1	0	17	1	0	0	0	0	0	19
Walker	Steve	0	2	0	10	7	0	0	0	0	0	19
Marquedant	Matthew	0	5	0	11	2	0	0	0	0	0	18
Wilson	Gil	0	0	0	0	0	0	18	0	0	0	18
Bartlett	Brandon	1	0	0	1	10	0	1	4	0	0	17
Guyot	Rick	0	3	0	9	3	0	0	0	1	1	17
Poulter	Brandon	0	0	0	6	9	0	0	0	0	0	15
Smith	Donnie	0	0	0	1	8	0	0	6	0	0	15
Green	Hugh	0	1	0	6	3	0	0	3	0	0	13
Arey	Sheldon	0	6	0	0	2	0	0	4	0	0	12
Harrell	Frank	0	6	0	0	0	0	0	0	6	0	12
Neill	Ken	0	0	0	0	0	0	0	0	12	0	12
Agee	David	0	1	0	2	0	0	0	0	7	0	10

Table 3B: Anglers Having 5 or More Fish Recaptured During 2008 (by total fish tagged)

Tagger		Black Drum	Black Sea Bass	Cobia	Flounder	Red Drum	Sheeps-head	Spade-fish	Speckled Trout	Tautog	Trigger-fish	Total
Last Name	First Name											
Boyd	Tracy	0	5	0	2	1	0	0	0	0	0	8
Diggs	Elmer	0	4	0	0	1	0	0	0	1	2	8
Goggin	Rory	0	1	0	7	0	0	0	0	0	0	8
Griffith	David	0	5	0	2	1	0	0	0	0	0	8
Handforth	Mike	0	2	0	6	0	0	0	0	0	0	8
Freeman	Craig	0	0	0	3	4	0	0	0	0	0	7
Goggin	Mary	0	1	0	6	0	0	0	0	0	0	7
Holtz	Rob	0	0	0	4	0	0	0	0	3	0	7
Honeycutt	Brandon	0	1	0	0	0	0	1	2	3	0	7
Meredith	Scott	0	2	0	2	2	0	0	1	0	0	7
Waters	Timothy	0	4	0	3	0	0	0	0	0	0	7
Arnold	Bret	0	4	0	0	0	0	0	0	2	0	6
Elliott	Dorothy	0	0	0	6	0	0	0	0	0	0	6
Embry	Thomas	0	1	0	0	4	0	0	1	0	0	6
Hardisty	Marvin	0	0	0	0	3	0	0	3	0	0	6
Henderson	Brian	0	0	0	6	0	0	0	0	0	0	6
Jordan	Trafton	0	0	0	0	4	0	0	2	0	0	6
Leiffer	James	0	0	0	6	0	0	0	0	0	0	6
Ringer	Karl	0	0	0	6	0	0	0	0	0	0	6
Seeloff	Jared	0	0	0	5	1	0	0	0	0	0	6
Simons, Jr.	Joe	0	1	0	3	0	0	0	2	0	0	6
Stumphauzer	Ed	0	0	0	4	0	0	0	2	0	0	6
Yavner	Rick	0	0	0	6	0	0	0	0	0	0	6
Braddy	Ken	0	0	0	0	4	0	0	1	0	0	5
Brigantic	Anthony	0	0	0	5	0	0	0	0	0	0	5
Bunnell	Al	0	1	0	0	4	0	0	0	0	0	5
Hughes	Lee	0	0	0	5	0	0	0	0	0	0	5
Lowry	Terry	0	0	0	0	0	0	0	0	5	0	5
Miller	Don	0	0	0	2	2	0	0	1	0	0	5
Purcell	Doug	0	0	0	1	3	0	0	1	0	0	5

Table 4. Tagged and Recaptured Fish by Year and Overall Recapture Rates by Species (2006-2008)

	No. Tagged				No. Recaptured[1]				Overall Recapture Rate		
Species	**2006**	**2007**	**2008**	**1995-2008**	**2006**	**2007**	**2008**	**1995-2008**	**2006**	**2007**	**2008**
Black Drum	289	542	187	3,512	29	37	6	164	5.4%	4.8%	4.7%
Black Sea Bass	1,264	1,865	2654	21,334	267	286	318	2,881	15.2%	13.7%	13.5%
Cobia[2]	134	59	60	1,190	22	12	7	153	13.2%	12.9%	12.9%
Flounder	6,210	8,582	7834	61,463	797	1,030	850	5,514	10.0%	8.7%	9.0%
Gray Triggerfish	79	262	212	1,134	32	47	74	237	29.1%	17.7%	20.9%
Red Drum[3]	4,057	3,026	4477	24,536	348	513	493	2,451	10.3%	9.8%	10.0%
Sheepshead	153	227	40	1,136	0	41	2	76	5.1%	6.8%	6.7%
Spadefish	219	433	275	5,259	28	71	41	550	10.6%	10.2%	10.5%
Speckled Trout[4]	1830	2,527	3238	17,191	47	68	206	516	2.7%	2.2%	3.0%
Tautog	2068	951	743	14,567	318	233	142	2,258	15.8%	15.3%	15.5%
Grand Total	**16,303**	**18,474**	**19,720**	**151,322**	**1,888**	**2,338**	**2,139**	**14,800**	**9.6%**	**9.0%**	**9.8%**

[1] - Recapture counts include multiple recaptures of individual fish, events of some significance particularly for black sea bass, flounder and spadefish.

[2] - 2006 totals do not include 155 and 186 tagged juvenile cobia, respectively, released from VIMS Finfish Aquaculture Facility.

[3] - 2007 totals include 294 double tagged and 11 triple tagged sub-adult red drum and 2008 totals include 396 double tagged drum for tag retention field trials.

[4] - 2007 totals include 320 double tagged and 19 triple tagged trout and 2008 totals include 236 double tagged trout for tag retention field trials.

Table 5. Juvenile Black Drum Movement from Virginia to North Carolina Waters (1995-2008)

Tagger	Tag No.	Fish Lth (in.)	Tag Date	Approx. Movement Period	Virginia Tag Location	Recap Date	North Carolina Recapture Location	Days Out	Approx. Straight Line Dist. (mi.)	Miles Per Day
A. Paschall	3439	11.9	10/7/95	Oct. '95	Rudee Inlet	11/1/95	Nags Head, NC	25	67	2.7
A. Paschall	16274	10.0	10/23/95	Oct. '95	Rudee Inlet	11/3/95	Nags Head, NC	11	67	6.1
A. Paschall	16408	9.0	10/1/96	Oct. '96	Rudee Inlet	10/11/96	Atlantic Beach, NC	10	204	20.4
A. Paschall	39496	9.25	9/18/98	Sept. '98	Rudee Inlet	10/4/98	Oregon Inlet, NC	18	75	4.2
D. Wehner	35250	8.5	10/14/98	Oct. '98	Sandbridge Surf	10/15/98	Nags Head Pier, NC	1	62	62
R. Collins	48260	8.0	9/26/98	Sept. '98	Rudee Inlet	10/28/99	Topsail Island, NC	397	248	0.6
G. Edinger	32376	18.0	11/10/99	Fall 99?	Cape Henry Wreck	6/7/00	Oregon Inlet, NC	210	84	0.4
R. Holtz	88447	7.0	9/21/01	Sept. '01	Va. Beach Surf	10/5/01	Pamlico Sound, NC	14	139	9.9
R. Holtz	49422	7.0	9/22/01	Sept. '01	Va. Beach Surf	9/27/01	Nags Head Pier, NC	5	67	13.4
R. Holtz	67637	9.0	9/22/01	Sept. '01	Va. Beach Surf	9/27/01	Roanoke Sound, NC	5	90	18.0
R. Holtz	88403	8.0	9/21/01	Fall '01	Va. Beach Surf	8/31/02	Albemarle Sound, NC	344	100	0.3

Table 5. (cont.) Juvenile Black Drum Movement from Virginia to North Carolina Waters (1995-2008)

Tagger	Tag No.	Fish Lth (in.)	Tag Date	Approx. Movement Period	Virginia Tag Location	Recap Date	North Carolina Recapture Location	Days Out	Approx. Straight Line Dist. (mi.)	Miles Per Day
G. Rigo	102622	12.0	10/26/02	Oct. '02	Buckroe Beach Pier	10/31/02	Cape Point, NC	5	142	28.4
D. Wehner	111444	8.0	9/27/03	Oct. '03	Va. Beach Surf	10/17/03	Bogue In. Pier Emerald Isle, NC	20	152	7.6
B. Lee	139973	7.5	10/4/05	Oct. '05	Lynnhaven River	10/27/05	Avalon Pier Kill Devil Hills, NC	23	73	3.2
J. Lucy	126433	9.0	10/21/05	Fall '06	Lynnhaven In-Narrows	7/28/06	Bogue Sound Swansboro, NC	280	235	0.8
E. Shepherd	88313	7.5	10/5/07	Oct. '07	York River Hot Ditch	10/17/07	Kitty Hawk, NC	12	114	9.5
D. Wehner	63502	8.0	10/6/07	Oct. '07	Sandbridge Surf	10/11/07	Nags Head, NC	5	60	12.0
E. Shepherd	188164	8.5	10/1/07	Fall '07	York River Hot Ditch	1/12/08	Neuse River, NC	103	191	1.9
J. Johnson	179212	9.0	10/3/07	Fall '08	Va. Beach Surf	7/22/08	Albemarle Sound, NC	293	100	0.3
T. Cannon	218853	10.0	10/14/08	Oct. '08	Sandbridge LIFP	11/2/08	Masonboro In, NC	19	221	11.6

Table 6. Adult Black Drum Movement and Site Fidelity Within Year Tagged (and year to year) Within VA; Also Movement from VA to NC Waters (1997-2008)

Tagger	Tag No.	Fish Lth (in.)	Tag Date	Tag Location	Recap Date	Recapture Location	Days Out	Remarks & Recap Angler
Tagged Virginia - Recaptured Virginia								
M. Firestone	23953	16	3/18/97	Rudee Inlet, Owl Creek	3/21/97	Rudee Inlet, Owl Creek ('97)	16	**Rel W/TAG - W. Holloman**
C. Brown	37251	48	8/9/97	Chesapeake Bay Bridge Tunnel (CBBT) 2nd Island	5/25/98	CBBT 2nd Island ('97 to '98)	289	Killed – K. Mallard, 46.5 in TL
C. Brown	37263	50.5	8/15/97	CBBT 2nd Island	8/24/97	CBBT 2nd Island ('97)	9	Killed – T. Mears, 50 in TL
C. Harrison	10325	49	8/29/97	CBBT 1st Island	6/21/98	CBBT 1st Island ('97 to '98)	296	Rel w/o tag – O. Davis, 47 in est.
C. Paige	10583	48.75	8/30/97	CBBT 1st. Island	7/25/99	CBBT 1st Island ('97 to '99)	694	Rel w/o tag - G. Taylor, 47 in TL
A. Paschall	29495	18.0	10/25/97	Rudee Inlet	3/24/98	Rudee Inlet ('97 to '98)	150	**Rel W/TAG - W. Seymour, 20 in est.**
M. Perron	37472	45	5/28/98	CBBT 2nd Island	5/20/99	Cabbage Patch - C18 Bouy ('98 to '99)	357	Rel w/n tag DS27589 - R. Willett, 46 in TL
R. Bartlett	55448	15	8/1/99	James River Bridge	8/26/99	James River Bridge ('99)	25	Rel w/o tag – G. Trice, 17.5 in TL
B. Manus	58478	16.5	9/20/99	New Point Comfort Rock Pile	9/23/99	New Point Comfort Rock Pile ('99)	3	**Rel W/TAG – B. Manus, 16.5 in TL**
R. Sturt	65117	18.0	4/16/00	Rudee Inlet	4/30/00	Rudee Inlet ('00)	14	Rel w/o tag S. Fentress, 18 in TL

Table 6. (cont.) Adult Black Drum Movement and Site Fidelity Within Year Tagged (and year to year) Within VA; Also Movement from VA to NC Waters (1997-2008)

Tagger	Tag No.	Fish Lth (in.)	Tag Date	Tag Location	Rcap Date	Recapture Location	Days Out	Remarks & Recap Angler
M. Firestone	74496	16.5	9/20/00	Rudee Inlet	9/29/00	Rudee Inlet ('00)	9	**Rel W/TAG – D. Mansion, 17.25 in TL**
L. Wales	81821	49.5	8/5/01	CBBT 1st Island	8/6/01	CBBT 1st Island Pier ('01)	1	Rel w/o tag – J. Roberson, 51 in TL
G. Guyot	96938	23.0	5/7/02	Hampton Roads Bridge Tunnel (HRBT)	6/23/02	HRBT ('02)	27	Killed - R. Newsome, 24 in TL
G. Reiger	13416	16.0	9/7/02	Occohannock Art. Reef	9/18/02	Occohannock Art. Reef ('02)	11	**Rel W/TAG – G. Reiger, 16 in TL**
G. Reiger	13417	18.0	9/7/02	Occohannock Art. Reef	9/22/02	Occohannock Art. Reef ('02)	15	**Rel W/TAG – P. Plishka, 16 in TL**
R. Collins	81270	17.0	9/13/02	Rudee Inlet	11/2/02	Rudee Inlet ('02)	50	**Rel W/TAG – G. Walker, 16 in TL**
M. Bull	28491	16.0	9/23/02	Metompkin Inlet	10/3/02	Metompkin Island Surf ('02)	10	**Rel W/TAG – R. Willett, 16 in TL**
C. Johnson	27955	30.0	5/25/03	Inner Middle Ground Shoal	6/12/03	Latimer Shoal (RN16 Buoy) ('03)	18	Rel w/o tag, A. Culanding, 33 in TL
R. Savage	87762	45.5	5/14/03	Off Kiptopeke State Park	5/23/05	Honga River, MD ('03 to '05)	740	Rel w/o tag - D. Short, no lth
T. Capoldo	103630	30.0	5/9/04	Inner Middle Ground Shoal	5/22/04	Inner Middle Ground Shoal, Bouy 12 ('04)	13	**Rel W/TAG – B. Sherwood, Braendle, 31.5 in TL**

Table 6. (cont.) Adult Black Drum Movement and Site Fidelity Within Year Tagged (and year to year) Within VA; Also Movement from VA to NC Waters (1997-2008)

Tagger	Tag No.	Fish Lth (in.)	Tag Date	Tag Location	Rcap Date	Recapture Location	Days Out	Remarks & Recap Angler
R. Guyot	122540	19.0	9/12/04	Elizabeth River, Norf/Ports Waterfront	11/4/04	Elizabeth River, S. Brch. Dominion Bridge ('04)	63	**Rel W/TAG - C. Sherwood, 16 in TL**
S. Gold	103568	26.0	5/27/05	Inner Middle Ground Shoal	7/10/05	CBBT 3rd Island ('05)	44	Killed – R. Booth, 26 in TL
R. Holtz	103913	27.5	7/15/05	CBBT 4th Island	5/15/06	Great Machipongo Inlet (ES Seaside) ('05 to '06)	302	Killed – R. Burress, 28 in TL
B. Knapp	104838	30.0	5/15/06	Inner Middle Ground Shoal	10/12/06	Near CBBT ('06)	151	Rel w/o tag S. Green, 30 in TL
J. White	152097	47.0	5/23/06	Latimer Shoal (Buoy RN16)	5/23/06	Inner Middle Ground Shoal ('06)	0	Killed – R. Willett, 46.5 in TL
K. Whitley	152510	36.0	5/12/07	Fisherman's Island, S. End ES	5/19/07	Thimble Shoals Chan Buoy ('07)	7	Killed – S. Neice, 38 in TL
J. Jenrette	152852	47.0	5/13/07	Latimer Shoal (RN 16 Buoy)	5/26/07	Latimer Shoal (RN 16 Buoy) ('07)	13	Rel w/o tag - L. Strain, no Lth
K. Whitley	169682	48.0	8/4/07	CBBT 1st Island	8/7/07	CBBT (unspecified) ('07)	3	Rel w/o tag - J. Hill, 53 in TL
Tagged Virginia - Recaptured North Carolina								
G. Edinger	32376	18.0	11/10/99	Cape Henry Wreck	6/7/00	Oregon Inlet, NC ('99 to '00)	210	Status – ND, No Lth, Moved 74 mi.
P. Ross	26024	22.0	7/18/00	Occohannock Art. Reef	12/1/00	Wimble Shoals, NC (off Rodanthe-Salvo, Hatteras Island ('00)	136	Killed - M. Hamrick, 25.2 in TL, moved 145 mi

Table 6. (cont.) Adult Black Drum Movement and Site Fidelity Within Year Tagged (and year to year) Within VA; Also Movement from VA to NC Waters (1997-2008)

Tagger	Tag No.	Fish Lth (in.)	Tag Date	Tag Location	Rcap Date	Recapture Location	Days Out	Remarks & Recap Angler
G. Edinger	81761	17 est	10/31/01	Cape Henry Wreck	3/13/02	Croatan Sound, NC ('01 to '02)	133	Killed - J. Ethridge, 17 in TL, moved 83 mi

Table 7. Virginia Tagged Flounder (2007-2008): Bay and Virginia Coastal Movement

Tagger	Tag No.	Fish Lth (in.)	Tag Date	Tag Location	Rcap Date	Recapture Location	Days Out	Recapture Remarks
2007 Recaptures								
R. Duke	149289	14.5	4/14/07	36A Buoy	7/24/07	Cherrystone Art. Reef	101	Killed – D. Cartens, 17 in.
M. Perron	160535	15.5	8/13/06	CBBT 1st Island	9/3/07	CBBT 4th Island	386	Rel w/o tag – D. Jernigan, 17 in.
B. Knapp	170821	18	4/8/07	CBBT 1st Island	8/27/07	Hampton Bar	141	**Rel W/TAG** – R. Hewitt, 18 in.
D. Elliott	165089	15.5	8/19/07	CBBT 2nd Island	9/8/07	CBBT 1st Island	20	Killed – J. Stephenson, 15 in.
J. Duell	178109	14.0	6/2/07	CBBT 4th Island	6/23/07	CBBT 2nd Island	21	**Rel W/TAG** – J. Musick, 18 in.
G. Green	181200	13.0	7/24/07	CBBT 4th Island	8/4/07	Hampton Roads Bridge Tunnel (HRBT)	11	Rel w/o tag – J. Scott, 15.25 in.
J. Duell	185886	18.0	8/25/07	CBBT 4th Island	10/13/07	CBBT 3rd Island	49	Killed – W. Simmons, 18.75 in.
D. Elliott	165135	17.5	4/3/07	CBBT 8 Mile Post	5/21/07	Cheatham Annex Pier – York River	48	Killed – M. Cottee, 20 in.
D. Elliott	162360	17.0	4/28/07	CBBT 8 Mile Post	5/30/07	Sharps Island, MD	32	Killed - G. Russack, no length
D. Elliott	176647	13.25	9/22/07	Cape Henry Wreck	9/26/07	CBBT, Small Boat Chan.	4	**Rel W/TAG** – A. Testeri, Recap 9/30 – **Rel W/TAG**, P. Neeley
C. Camp	172380	17.25	4/14/07	CBBT 3rd Island	6/2/07	36A Buoy off C. Charles	48	**Rel W/TAG** – C. King, 17 in.

Table 7 (cont.). Virginia Tagged Flounder (2007-2008): Bay and Virginia Coastal Movement

Tagger	Tag No.	Fish Lth (in.)	Tag Date	Tag Location	Rcap Date	Recapture Location	Days Out	Recapture Remarks
J. Duell	178109	14.0	6/2/07	CBBT 4th Island	6/23/07	CBBT 2nd Island	21	**Rel W/TAG** – J. Musick, 18 in.
D. Griffith	178503	16.0	7/9/07	CBBT High Level Br.	7/9/07	Smith Island Inlet	0	Killed – M. Gilliland, 15 in.
K/T Neill	104361	27.0	11/5/07	Cuyahoga Wreck-Triangle Wrecks	11/17/07	Ches Light Tower Reef	12	Killed – M Justice, 26 in.
J. Seeloff	157208	13.0	5/28/07	HRBT	9/26/07	Lynnhaven Inlet	121	Rel w/o tag – R. Brown, 14.25 in.
S. Vinson	180017	16.5	7/18/07	HRBT	8/18/07	York River, Coleman Br.	41	Killed – M. Stanley, 20.5 in.
J. Zarella	181429	13.5	7/28/07	HRBT	8/26/07	CBBT – Unspecified	29	Rel w/o tag – P. Mills, 15.5 in.
B. Knapp	185750	19.0	10/4/07	Lynnhaven Inlet	10/14/07	York River Hot Ditch	10	Killed – K. Winquist, 19 in.
J. Duell	186480	13.0	10/6/07	MMBT	10/21/07	HRBT	15	**Rel/W TAG** – R. Trasher, 13.25 in.
J. Leiffer	174270	13.0	8/15/07	Off Back Rivrr	9/3/07	York River Hot Ditch	19	**Rel W/TAG** – B. Hogge, 13 in.
J. Seeloff	176190	12.0	5/12/07	Off Willoughby Spit	6/25/07	Rudee Inlet	44	**Rel W/TAG** – M. Green, 10.5 in.
D. Cassady	153354	14.25	5/5/07	Rudee Inlet	5/22/07	HRBT	17	**Rel W/TAG** – J. Duell, 14.5 in.
J. Johnson	178492	11.25	6/6/07	Rudee Inlet	8/24/07	HRBT	79	**Rel W/TAG** – S. Vinson, 11.25 in.
E. Gekowsky	167298	11.0	6/7/07	Rudee Inlet	7/8/07	Lynnhaven Inlet	31	Rel w/o tag – J. Romans, 18 in.

Table 7 (cont.). Virginia Tagged Flounder (2007-2008): Bay and Virginia Coastal Movement

Tagger	Tag No.	Fish Lth (in.)	Tag Date	Tag Location	Rcap Date	Recapture Location	Days Out	Recapture Remarks
R. Googin	181662	10.5	7/2/07	Rudee Inlet	9/28/07	Off Willoughby Spit	88	**Rel W/TAG** – R. Googin, 12.5 in.
A. Brigantic	177525	9.50	5/28/07	Thimble Shoals Light	9/25/07	CBBT 2nd Island	120	**Rel W/TAG** – S. Fay, 13.5 in.
E. Lawrence	178618	13.5	8/31/07	Winter Harbor	9/26/07	York River Hot Ditch	26	Rel w/o tag – L. Spurlin, 14 in.
E. Shepherd	177031	11.5	6/2/07	York River Hot Ditch	6/17/07	Glou. Pt. Fishing Pier	15	Rel w/o tag – M. Davis, 10 in.
E. Shepherd	176947	11.0	6/8/07	York River Coast Guard Pier	10/17/07	Off Cove Pt., MD	131	Rel w/o tag – M. Verdin, 11.5 in.
E. Shepherd	184354	6.0	8/31/07	York River Coast Guard Pier	9/8/07	Norfolk Naval Base Pier	8	Killed – K. Tucker, 8 in.
E. Shepherd	184386	11.0	9/1/07	York River Coast Guard Pier	9/8/07	Norfolk Naval Base Pier	7	Killed – K. Tucker, 12 in.
E. Shepherd	177039	12.0	6/3/07	York River-Glou. Pt. Fishing Pier	7/30/07	CBBT 2nd Island	57	Rel w/o tag – T. Bragman, 16 in.
E. Shepherd	177045	13.5	6/4/07	York River-Glou. Pt. Fishing Pier	8/19/07	Cape Henry Wreck	76	**Rel W/TAG** – S. Colisson, 10.5 in.
E. Shepherd	182651	11.0	7/26/07	York River-Glou. Pt. Fishing Pier	9/27/07	Lynnhaven Inlet Long Creek	63	**Rel W/TAG** - A. Zinser, 5 in.
E. Shepherd	182664	6.0	7/27/07	York River-Glou. Pt. Fishing Pier	8/26/07	York River Hot Ditch	30	**Rel W/TAG** – E. Shepherd, 6 in.
E. Shepherd	187146	7.5	9/25/07	York River-Glou. Pt. Fishing Pier	11/5/07	CBBT 3rd Island	41	Rel w/o tag – N. Robertson, 8 in.

Table 7 (cont.). Virginia Tagged Flounder (2007-2008): Bay and Virginia Coastal Movement

Tagger	Tag No.	Fish Lth (in.)	Tag Date	Tag Location	Rcap Date	Recapture Location	Days Out	Recapture Remarks
2008 Recaptures								
B. Bois	198183	17.5	5/25/08	36A Buoy off C. Charles	8/24/08	Texico Wreck Bay	91	Rel w/o tag – T. Melton, 18.75 in.
R. Holtz	148324	15.0	7/6/08	Cape Henry Wreck	9/14/08	CBBT 4th Island	70	Rel w/o tag – R. Holland, 15 in.
R. Holtz	148286	17.75	6/14/08	CBBT 1st Island	10/21/08	Lynnhaven In. Bridge	129	**Rel W/TAG** – R. Czapor, 15.75 in.
B. Poulter	211761	16.0	8/23/08	CBBT 1st Island	8/31/08	CBBT 2nd Island	8	Rel w/o tag – P. Mantis, 16.5 in.
B. Knapp	195814	18.0	3/22/08	CBBT 3rd Island	5/19/08	Off Ches. Beach, MD	58	Killed – caught in pound net off Reedville – T. Lewis, 17.25 in.
J. Leiffer	207509	17.75	6/28/08	CBBT 3rd Island	6/28/08	CBBT 4th Island	14	Rel w/o tag – R. Koch, 18 in.
J. Duell	199446	17.0	6/7/08	CBBT 4th Island	8/3/08	CBBT High Level Bridge	57	Killed – L. Kitchens, 22 in.
J. Duell	211627	16.0	6/28/08	CBBT 4th Island	7/10/08	CBBT 2nd Island	12	Rel w/o tag – T. Dula, 16 in.
D. Griffith	193057	16.0	7/18/08	CBBT 4th Island	8/7/08	Fisherman's Is. Bridge	20	**Rel W/TAG** – G. Rhome, 15 in.
D. Elliott	210816	16.0	9/14/08	CBBT, 8 mi. post	10/4/08	CBBT 3rd Island	20	**Rel W/TAG** – B. Morris, 17 in.
J. Duell	200547	16.0	6/14/08	CBBT, High Level Bridge	7/12/08	Cape Henry Wreck	28	Rel w/o tag – G. Roe, 17 in.

Table 7 (cont.). Virginia Tagged Flounder (2007-2008): Bay and Virginia Coastal Movement

Tagger	Tag No.	Fish Lth (in.)	Tag Date	Tag Location	Rcap Date	Recapture Location	Days Out	Recapture Remarks
D. Elliott	200228	18.0	7/20/08	Cut Chan Buoys 39-47	7/31/08	The Cell	11	Rel w/o tag – McLain, 18.25 in.
E. Shepherd	196825	11.0	5/14/08	York River-Glou. Pt. Fishing Pier	8/20/08	Yorktown Beach Rocks	98	Tag Found Yorktown Beach, M. McGeorge
E. Shepherd	196444	11.5	5/28/08	York River-Glou. Pt. Fishing Pier	6/1/08	Yorktown Fishing Pier	4	Rel w/o tag – J. Dickie, 12 in.
E. Shepherd	209766	7.5	8/23/08	York River-Glou. Pt. Fishing Pier	9/16/08	York River Hot Ditch	24	**Rel W/TAG** – E. Shepherd, 7.5 in.
S. Vinson	201724	16.25	7/27/08	Hampton Bar	9/8/08	CBBT 4th Island	13	**Rel W/TAG** – J. Duell, 16 in.
J. Duell	188747	17.0	4/13/08	HRBT	8/16/08	CBBT, Yancy Wreck	125	Killed – W. Smith, 19.5 in.
J. Duell	189630	17.0	5/10/08	HRBT	7/13/08	CBBT, 3rd Island	64	**Rel W/TAG** – R. Sherman, 17.5 in.
A. Brigantic	177566	15.0	5/25/08	HRBT	6/26/08	Hampton Bar	32	**Rel W/TAG** – B. Hartung, 15.5 in.
A. Brigantic	177576	12.0	5/25/08	HRBT	6/8/08	Hampton Bar	14	Rel w/o tag – J. Wicker, 11 in.
L. Berry	202840	15.0	7/12/08	James River (lower)	10/13/08	CBBT 2nd Island	93	Rel w/o tag – C. Wrotin, 14.5 in.
E. Stumphauzer	164139	16.5	4/24/08	Lynnhaven River	6/20/08	CBBT Small Boat Chan.	57	**Rel W/TAG** – K. Truewick, 18 in.
J. Taylor	207125	14.5	5/5/08	Off Back River	6/14/08	The Cell	30	Rel w/o tag – E. Gossard, 17 in.

Table 7 (cont.). Virginia Tagged Flounder (2007-2008): Bay and Virginia Coastal Movement

Tagger	Tag No.	Fish Lth (in.)	Tag Date	Tag Location	Rcap Date	Recapture Location	Days Out	Recapture Remarks
R. Groogin	188641	11.0	4/27/08	Off Willoughby Spit	5/21/08	James River (lower)	24	Killed – 16th Street Pier, NN, D. Hixon, 11 in.
J. Johnson	159656	11.5	5/4/08	Rudee Inlet	7/26/08	Hampton Bar	83	**Rel W/TAG** – S. Vinson, 14.5 in.
M. Marquedant	196049	13.0	6/18/08	Rudee Inlet	6/27/08	HRBT	9	Rel w/o tag – T. Bucsok, 14 in.
C. Donnell	198033	17.0	5/17/08	Sand Shoal In.	7/14/08	Wach. Inlet off old Coast Guard Station	58	Rel w/o tag – D. Flohr, 17 in.
G. Wojcik	201562	15.25	6/13/08	Tue Marsh Light, York River	8/9/08	York River-Glou. Pt. Fishing Pier	57	Rel w/new tag – E. Shepherd, 16 in.
L. Berry	172111	12.0	5/6/08	Va. Beach Fishing Pier	5/29/08	James River (lower)	23	**Rel W/TAG** - 16th St. Pier, NN – L. McLain, 12 in
L. Berry	172120	13.75	5/9/08	Va. Beach Fishing Pier	6/8/08	Hampton Bar	30	**Rel W/TAG** – L. Berry, 13.75 in.
L. Berry	172122	11.5	5/9/08	Va. Beach Fishing Pier	7/2/08	James River (lower)	54	**Rel W/TAG** - 16th St. Pier, NN – V. Johnson, 12.5 in.
E. Lawrence	208385	15.0	7/4/08	Winter Harbor	7/17/08	Horn Harbor	13	**Rel W/TAG** – C. Smoot, 17 in.
S. Vinson	181955	16.0	5/16/08	Yorktown Beach Rocks	10/3/08	Goodwin Islands	140	**Rel W/TAG** – G. Wojcik, 17.5 in.

Table 8. Virginia Tagged Flounder (2007–2008): North–South Coastal Movement (RI to SC)

Tagger	Tag No.	Fish Lth (in.)	Tag Date	Tag Location	Recap Date	Recapture Location	Days Out	Remarks & Recap Angler
M. Bull	124522	14.5	8/9/04	36A Buoy off Cape Charles Town	7/8/07	Lower NY Bay off Brooklyn, NY	1063/ 2.9 yrs.	Killed – L. Christiano, 20.5 in.
M. Bull	132153	15.0	4/6/05	Green Chan., Wachapreague Inlet	8/25/07	Off Pt. Judith, RI	871/ 2.4 yrs.	Killed – J. Graf, 20 in.
E. Shepherd	139216	12.5	6/17/05	York River, Gloucester Pt. Fishing Pier	6/24/07	Corsen's Inlet, NJ	737/ 2.0 yrs.	Killed – J. Sigmans, 17.5
R. Collins	132514	12.0	7/24/05	CBBT, Big D Wreck	10/1/07	Off Ocean City, MD	799/ 2.2 yrs.	Killed – J. Perry, 18 in.
J. Robinson	131216	13.0	8/20/05	Cape Henry Wreck	2/7/07	Off Va. Beach, VA Shelf	536	Killed – D. Shelby, 17.5 in.
J. Robinson	131220	14.5	8/26/05	CBBT, 8 Mile Post	6/4/07	Off Rhode Island	647	Killed – I. Parente, 19 in.
D. Leviner	149257	14.0	5/4/06	Hampton Roads Bridge Tunnel (HRBT)	2/13/07	Off Va. Beach	285	Killed – M. Hamrick, 15.625 in.
E. Shepherd	155765	13.0	5/21/06	York River, Gloucester Pt. Fishing Pier	1/31/07	Off Va. Beach Shelf	255	Killed – Trawler – D. Shelby, 15 in.
K. Whitley	156714	15.0	5/22/06	HRBT	1/25/07	Off Va. Beach, VA shelf	248	Killed – Trawler, L. Pirilli, 16 in.
R. Bosher	133827	14.75	5/27/06	Bluefish Rock	8/3/07	Off Blook Island, RI	433	Rel w/o tag – E. Stecklein
M. Handforth	154443	16.25	6/6/06	Chincoteague Channel	8/28/07	Indian River, DE	448	Killed – V. Egger, 18.5 in.

Table 8. (cont.) Virginia Tagged Flounder (2007–2008): North–South Coastal Movement (RI to SC)

Tagger	Tag No.	Fish Lth (in.)	Tag Date	Tag Location	Recap Date	Recapture Location	Days Out	Remarks & Recap Angler
B. Arnold	155256	18.25	6/23/06	CBBT, 1st Island	1/23/07	Off North Carolina Outer Banks Shelf	214	Killed – Trawler - S. Marsh, no length 26969/4089.8
A. Brigantic	156921	14.0	7/1/06	Bluefish Rock	2/12/07	Wimble Shoals, S Oregon Inlet, NC	226	Killed – D. O'Neal, 25 in.
L. Hughes	159940	11.0	7/10/06	Rudee Inlet	8/13/07	Great Edd Inlet, NJ	399	**Rel W/TAG** – B. Lowe, 15 in.
J. Seeloff	157115	14.0	7/15/06	Off Willoughby Spit	5/15/07	Avalon Pier, Kill Devil Hills, NC	304	Killed – S. Peace, 15 in.
M. Perron	154783	18.5	7/25/06	CBBT, 1st Island	2/26/07	Hudson Canyon off Sandy Hook, NJ	216	Killed – Trawler - M. Hamrick, 19.5 in.
J. Leiffer	158259	13.0	9/7/06	York River (lower)	7/7/07	Delaware Bay, DE	303	Rel w/o tag – K. Brennan, 16.5 in.
E. Shepherd	165194	15.0	9/12/06	York River, Gloucester Pt. Fishing Per	6/14/07	Off Charleston Beach, RI	275	Killed – Com. Net - G. Corsetta, 17 in.
S. Spiers	132810	13.25	9/22/05	Concrete Ships, Kiptopeake	8/31/08	Off Rhode Island	1074/ 2.9 yrs.	Killed – Trawler – J. Glading, 21.5 in.
J. Duell	158692	13.25	7/17/06	HRBT	8/31/08	Offshore Va. Beach	561	Killed –In NCMF sample trawler – W. Jones, 16.5 in.
J. Duell	167184	18.25	4/22/07	CBBT, 3rd Island	1/29/08	Offshore Va. Beach	282	Killed – In NCMF sample trawler – T. Carron, 19.25 in.
J. Seeloff	176208	14.0	5/20/07	Off Willoughby Spit	1/31/08	Offshore Va. Beach Shelf	256	Killed – In NCMF sample trawler – P. Coleman, 14.5 in.

Table 8. (cont.) Virginia Tagged Flounder (2007–2008): North–South Coastal Movement (RI to SC)

Tagger	Tag No.	Fish Lth (in.)	Tag Date	Tag Location	Recap Date	Recapture Location	Days Out	Remarks & Recap Angler
D. Elliott	174664	12.0	10/7/07	Concrete Ships Kiptopeake	6/10/08	Off New Jersey	247	**Rel W/TAG** – Headboat – R. Powers, 13 in.
D. Elliott	174670	13.0	11/18/07	CBBT, Small Boot Chan.	8/13/08	Lower NY Bay, Brooklyn	269	**Rel W/TAG** – J. Marino, 14. in.
D. Elliott	174669	16.0	11/18/07	CBBT, 1st Small Boat Chan.	1/10/08	Off Rhode Island	53[a]	Killed – Landed New Bedford, MA fish house - A. Bliss, 14 in.
M. Plevyak	196351	14.5	6/11/08	Elizabeth River, S. Branch	10/10/08	Albemarle Sound, NC	121	Killed – Comm. Catch – L. Belangia, 14.5 in.

[a] **Note**: Moving offshore from the Chesapeake Bay Bridge Tunnel and out the Bay mouth, this flounder would appear to have moved an approximate straight line distance of roughly 300-320 n.mi. from the Bay entrance to waters "offshore Rhode Island." Simply taking this distance and dividing it by the days at large (53 days) indicates the fish would have had to move a "minimum distance per day" of roughly 5.6-6.0 n.mi./day (about 6.4-6.9 statute mi. per day).

Table 9A. Sub-adult Red Drum Movement from Virginia to North Carolina Waters (2007 and 2008 recaptures)

2007 Recaptures

Tagger	Tag No.	Tag Date	Tag Location	Tg Lth	Rcp Date	Recapture Location	RLth	Recap Angler	Result	Days Out
Lowry, Terry	187301	10/9/2007	Back River Artificial Reef	24.00	12/9/2007	Buxton, NC surf	25.0	Anthony Mirabella	Killed	61
Poulter, Brandon	184891	8/19/2007	Cape Henry Area	21.00	11/20/2007	Avon, NC (Surf)	22.5	Pam Rogers	Killed	93
Cline, Dennis	154700	10/11/2006	E. S. Barrier Island Surf	26.50	5/4/2007	Ocracoke Island, NC	27	Vickie Basnight	No Data	205
Guyot, Rick	168465	7/1/2007	Eliza.Rv,Norfk-Ports.waterfrt	23.00	1/29/2008	Pamlico Sd, NC N. area	27.25	Pat Krawchuk	Relw/oT	212
Lawrence, Ed	138137	2/26/2007	Elizabeth River (Hot Ditch) CE	16.00	11/7/2007	Duck, NC Research Pier	25.0	Linda Burns	Killed	254
Lucy, Jon	134675	2/26/2007	Elizabeth River (Hot Ditch) CE	16.00	11/7/2007	Duck, NC Research Pier	25.0	Linda Burns	Killed	254
Lawrence, Ed	170186	3/10/2007	Elizabeth River (Hot Ditch) CE	18.00	11/9/2007	Buxton, NC surf	26.5	J. C. Blanco	Killed	244
Lawrence, Ed	170199	3/13/2007	Elizabeth River (Hot Ditch) CE	14.25	10/12/2007	Oregon Inlet, NC	ND		Relw/T	213
Duell, Jay	158654	7/2/2006	Hampton Roads Brid. Tun.	21.00	1/26/2007	Diamond Shoals, NC area	26	Steven Green	Relw/oT	208
Rinck, Matthew	104410	7/14/2006	Inner Middle Ground Shoal	41.00	7/12/2007	Rodanthe, NC (surF)	ND	Kim Price	No Data	363
Whitley, Kevin	157964	7/25/2006	Little Creek Jetties	9.00	7/28/2007	Pamlico Sd, NC, Swan Quarter	21.5	Travis Stallings	Killed	368
Whitley, Kevin	165649	9/26/2006	Little Creek Jetties	14.00	11/14/2007	Hatteras Inlet, NC	23.0	John Johnston	Killed	414
Whitley, Kevin	167720	11/1/2006	Little Creek Jetties	14.00	4/6/2007	Currituck Sound, NC	16	Jason Koci	Relw/oT	156
Whitley, Kevin	182927	9/14/2007	Little Creek Jetties	15.00	11/20/2007	Hatteras Inlet, NC	18.5	Rose Aman	Killed	67
Knapp, Bill	164986	10/1/2006	Lynnhaven Inlet	17.00	5/28/2007	Surf City-Topsail Island, NC	19.5	Warren Spiller	Killed	239
Cohn, David	166424	10/11/2006	Lynnhaven Inlet	15.00	9/19/2007	Duck, NC Research Pier	19.5	William Wright	Killed	343
Cohn, David	167646	10/20/2006	Lynnhaven Inlet	14.00	7/14/2007	Oregon Inlet, NC	17.25	Cameron Moore	Relw/oT	267
Knapp, Bill	166526	10/27/2006	Lynnhaven Inlet	15.00	11/13/2007	Avon, NC (Surf)	27	William Harvey	Relw/T	382
Limroth, David	151287	8/9/2006	Lynnhaven Inlet, Crystal Lake	11.25	11/6/2007	Croatan Sound, NC	25.0	David Eckard	Killed	454
Duell, Jim	186464	9/23/2007	Monitor Merrimac Brid.Tun.	16.50	12/6/2007	Oregon Inlet, NC	18.0	Jesus Calderon	Killed	74
Watkins, Brian	104098	5/27/2007	Poquoson Flats	18.00	10/29/2007	Corolla-False Cape-Duck, NC	25.5	John Samko	Relw/oT	155
Watkins, Brian	170358	5/27/2007	Poquoson Flats	18.00	12/19/2007	Oregon Inlet, NC	26.5	Ronald Branner	Killed	206
Seymour, Wayne	135882	11/28/2005	Rudee Inlet	15.50	9/10/2007	Oregon Inlet, NC	28	Victor Diaz	Relw/oT	651
Seymour, Wayne	148628	4/4/2006	Rudee Inlet	15.50	3/10/2007	Ocracoke Island, NC	28	Charlie Griffin	Relw/oT	340
Seymour, Wayne	160811	10/11/2006	Rudee Inlet	17.00	4/9/2007	Pungo River	17.625	T. Payne NCDMF	Killed	180
Miller, Don	160620	10/31/2006	Rudee Inlet	15.50	10/31/2007	Avalon Fishing Pier, Kill Devi	23.0	George Starboard	Killed	365
Seymour, Wayne	163606	11/9/2006	Rudee Inlet	26.00	7/5/2007	Brant Is Shoal NC, off Neuse R.	27.25	Scott Harris	Relw/T	238
Miller, Don	163531	1/2/2007	Rudee Inlet	14.00	11/19/2007	Oregon Inlet, NC	24.25	David Joyner	Killed	321
Barnhart, David	168802	3/18/2007	Rudee Inlet	15.00	10/3/2007	Corolla-False Cape-Duck, NC	23	William Treciak	Killed	199
Barnhart, David	168835	3/27/2007	Rudee Inlet	14.75	12/19/2007	Buxton, NC surf	23.5	Taylor Latham	Killed	267
Miller, Don	173301	4/5/2007	Rudee Inlet	15.50	11/8/2007	Avalon Fishing Pier, Kill Devi	23.75	Wayne Given	Killed	217
Casady, Doug	168655	10/31/2006	Rudee Inlet Jetty	16.00	10/25/2007	Croatan Sound, NC	ND	Roberto Rodriguez	Killed	359
Poe, Dale	104570	9/24/2005	Sandbridge, Little Is. Fish Pier	45.50	11/30/2007	Rodanthe, NC (surF)	ND	Gary Fritter	No Data	797
Casady, Doug	104721	9/26/2005	Sandbridge, Little Is. Fish Pier	43.00	8/12/2007	Pamlico River, NC	50	Alton Parker	Relw/oT	685
Casady, Doug	104926	10/16/2005	Sandbridge, Little Is. Fish Pier	47.50	6/19/2007	Neuse River NC	39	Danny Mason	Relw/oT	611
Lawrence, Ed	147141	9/9/2006	Ware Point	11.00	7/14/2007	Pamlico Sd, NC N. area	21	R. Rodriguez, O'Neals Seaf.	Killed	308
Lucy, Jon	191538	9/11/2007	Winter Harbor	23.25	12/18/2007	Avon, NC (Surf)	26	Ben Edwards	Killed	98
Lucy, Jon	191535	9/11/2007	Winter Harbor	23.50	11/11/2007	Oregon Inlet, NC	26.5	Matt White	Killed	61

Tagger	Tag No.	Tag Date	Tag Location	Tg Lth	Rcp Date	Recapture Location	RLth	Recap Angler	Result	Days Out
Lawrence, Ed	173940	9/21/2007	Winter Harbor; off Winter Harb	21.25	12/31/2007	Hatteras Inlet, NC	22.25	Richard Austin	Relw/T	101
Lawrence, Ed	159454	9/17/2006	York River (lower)	15.00	3/31/2007	Core Sound, NC	18	Jerry Hocutt	Relw/oT	195
Shepherd, Ed	166891	10/25/2006	York River Hot Ditch	13.00	11/9/2007	Avon, NC (Surf)	23.5	Kevin Newcombe	Killed	380
Shepherd, Ed	166893	10/25/2006	York River Hot Ditch	15.50	11/9/2007	Avon, NC (Surf)	23.5	Kevin Newcombe	Killed	380
Shepherd, Ed	166999	10/27/2006	York River Hot Ditch	13.00	11/8/2007	Duck, NC Research Pier	24	Gray Honaker	Relw/oT	377
Shepherd, Ed	168163	11/6/2006	York River Hot Ditch	12.50	1/4/2008	Cape Point, North Carolina (The Pt.)	22.0	Mike Donaldson	Killed	424
Shepherd, Ed	168195	11/6/2006	York River Hot Ditch	13.50	11/30/2007	Rodanthe, NC (surF)	23.0	Watson Thomas	Killed	389
Shepherd, Ed	146251	11/15/2006	York River Hot Ditch	15.50	11/23/2007	Oregon Inlet, NC	25.0	Lee Walker	Killed	373
Shepherd, Ed	146295	11/17/2006	York River Hot Ditch	14.00	11/10/2007	Avalon Fish Pier, Kill Devil Hills NC	25.0	Clarence Woody	Killed	358
Shepherd, Ed	170986	3/1/2007	York River Hot Ditch	14.50	11/18/2007	Avon, NC (Surf)	23.5	Kevin Beck	Killed	262
Shepherd, Ed	170938	3/26/2007	York River Hot Ditch	16.00	11/5/2007	Ocracoke Island, NC	25.5	Richard Hartman	Killed	224
Shepherd, Ed	171010	3/30/2007	York River Hot Ditch	14.00	12/3/2007	Avon, NC (Surf)	25.0	Bruce Payne	Relw/oT	248
Shepherd, Ed	173446	5/7/2007	York River Hot Ditch	15.50	11/15/2007	Buxton, NC surf	24	Steve Nagliano	Killed	192
Shepherd, Ed	173381	5/10/2007	York River Hot Ditch	13.00	11/6/2007	Hatteras Lighthouse Jetty surf	22	James Smitherman	Killed	180
Shepherd, Ed	173474	5/14/2007	York River Hot Ditch	15.50	12/11/2007	Buxton, NC surf	24.0	Jacob Mullen	Killed	211
Shepherd, Ed	173626	5/15/2007	York River Hot Ditch	17.00	12/13/2007	Buxton, NC surf	25.5	Cameron Johnson	Killed	212
Bartlett, Brandon	173052	5/19/2007	York River Hot Ditch	15.25	11/11/2007	Buxton, NC surf	22	Thomas Lauter	Killed	176
Shepherd, Ed	176891	5/22/2007	York River Hot Ditch	15.50	10/30/2007	Buxton, NC surf	26.5	Bill Mostertz	Killed	161
Shepherd, Ed	176954	5/23/2007	York River Hot Ditch	14.50	12/10/2007	Corolla-False Cape-Duck, NC	24.0	Joe Panaras	Killed	201
Shepherd, Ed	161214	9/2/2006	York River, Glouc. Pt. Fish Pier	14.00	2/21/2007	Pamlico River, NC	17.5	Chris Braddy	Relw/T	172
2008 Recaptures										
HAMPTON , BRIAN	196343	2008-08-30	Back River	13.50	2008-09-12	Avon, NC Fishing Pier	13.00	VIOLET KRAWCHUK	Relw/oT	13
Diggs, Elmer	193418	2008-10-02	Back River Artificial Reef	16.00	2008-11-03	Pamlico Sd., NC N. area	17.00	MANSON MEEKINS	KILLED	32
Lawrence, Ed	134224	2007-03-13	Eliz. River (Hot Ditch) CE	15.75	2008-03-15	Croatan Sound, NC	NULL	RON SAULMAN	KILLED	368
Guyot, Rick	166073	2006-10-22	Eliza.Rv,Norfk-Ports.waterfrt	14.75	2008-05-10	Pamlico River, NC	23.50	JAMES DENTY	KILLED	566
Guyot, Rick	168465	2007-07-01	Eliza.Rv,Norfk-Ports.waterfrt	23.00	2008-01-29	Pamlico Sd., NC N. area	27.25	Pat Krawchuk	Relw/oT	212
FREEMAN, CRAIG	211461	2008-11-01	Eliza.Rv,Norfk-Ports.waterfrt	14.00	2008-12-06	Currituck Sound, NC	17.50	BENJAMIN RIPPONS	Relw/oT	35
WOJCIK, GEORGE	201628	2008-08-01	Goodwin Islands	11.00	2008-12-19	Ocracoke Island, NC	14.75	BRANT MASSEY	Relw/T	140
WOJCIK, GEORGE	205513	2008-08-16	Goodwin Islands	11.00	2008-09-30	Oregon Inlet, North Carolina	13.00	TONY LAPERNA	Relw/oT	45
WOJCIK, GEORGE	210101	2008-08-22	Goodwin Islands	12.25	2008-11-02	Corolla-False Cape-Duck, NC	15.00	DOUG WILCOX	Relw/T	72
WOJCIK, GEORGE	210130	2008-08-30	Goodwin Islands	12.50	2008-09-18	Roanoke Sound, NC	13.50	LISA EVERETTE	Relw/T	19
WOJCIK, GEORGE	210144	2008-09-01	Goodwin Islands	16.00	2008-10-21	Corolla-False Cape-Duck, NC	17.00	PEGGY ASHLY	Relw/oT	50
Duell, Jay	203185	2008-08-16	Hampton Roads Tunnel	14.00	2008-08-31	Corolla-False Cape-Duck, NC	16.50	JEFF STEADMAN	Relw/T	15
Duell, Jim	209290	2008-08-30	Hampton Roads Tunnel	16.00	2008-09-10	Duck, NC Research Pier	16.50	T. J. MULLEN	Relw/oT	11
Osborne, Kendall	193127	2008-09-29	Lafayette River	14.00	2008-10-15	Corolla-False Cape-Duck, NC	14.00	JERRY WILLIS	Relw/T	16
Whitley, Kevin	207847	2008-09-08	Little Creek Jetties	14.00	2008-12-13	Ocracoke Island	16.50	BRANT MASSEY	Relw/oT	96
Whitley, Kevin	207871	2008-09-09	Little Creek Jetties	13.00	2008-10-30	Beaufort Inlet, NC	14.00	JAY BLOUNT	Relw/oT	51
Whitley, Kevin	208656	2008-09-11	Little Creek Jetties	14.00	2008-12-14	Oregon Inlet, North Carolina	16.00	WOODY DUNCAN	Relw/oT	94
Whitley, Kevin	208734	2008-09-22	Little Creek Jetties	12.00	2008-09-30	KittyHawk, NC	12.00	KEVIN FRANCE	Relw/T	8
Whitley, Kevin	208734	2008-09-22	Little Creek Jetties	12.00	2008-11-04	Hatteras Inlet, NC	13.00	PHILLIP GARRETT	Relw/oT	43
Whitley, Kevin	208738	2008-09-22	Little Creek Jetties	15.00	2008-11-28	Pamlico Sd, NC Swan Qtr. Area	15.50	KENT KING	Relw/oT	67

Tagger	Tag No.	Tag Date	Tag Location	Tg Lth	Rcp Date	Recapture Location	RLth	Recap Angler	Result	Days Out
Bunnell, Al	202274	2008-08-16	Lynnhaven River	21.00	2008-10-23	Avon, NC (Surf)	22.00	ROBERT CAPPS	KILLED	68
Robinson, Jim	200391	2008-10-08	Lynnhaven River	17.00	2008-10-19	Portsmouth Island.NC	17.25	AL KWARZIANY	Relw/oT	11
WALKER, STEVE	209026	2008-08-25	Naval Base Fishing Pier	15.50	2008-09-18	Drum Inlet. NC	15.00	CHARLES TERRY	Relw/T	24
WALKER, STEVE	209072	2008-08-30	Naval Base Fishing Pier	14.00	2008-09-04	Corolla-False Cape-Duck, NC	14.00	TED KRONENWETTER	Relw/oT	5
WALKER, STEVE	209082	2008-08-30	Naval Base Fishing Pier	14.00	2008-09-07	Oregon Inlet, North Carolina	15.00	KEVIN BROWN	Relw/oT	8
KUMJIAN, ANDREW	204199	2008-10-15	Naval Base Fishing Pier	16.25	2008-11-08	Hatteras , NC (Surf) Rmp55	15.50	WILLIAM KINDERVATER	Relw/NT	24
WALKER, STEVE	210859	2008-09-07	Off Dam Neck Oceanfront	13.00	2008-09-09	Corolla-False Cape-Duck, NC	12.00	SHARON PACIOREK	Relw/T	2
WALKER, STEVE	210883	2008-09-26	Off Dam Neck Oceanfront	13.00	2008-10-03	Oregon Inlet, North Carolina	17.00	JEFFREY CLIFTON	Relw/oT	7
Whitley, Kevin	209155	2008-08-22	Off Fisherman's Island	26.00	2008-09-30	Corolla-False Cape-Duck, NC	26.00	WARD WELLS	KILLED	39
KUMJIAN, ANDREW	204156	2008-08-31	Off Sandbridge Oceanfront	14.50	2008-11-15	Pungo River	14.00	LEE RADCLIFF	Relw/oT	76
FREEMAN , CRAIG	199388	2008-06-22	Plumtree Flats; Plumtree Bar	20.50	2008-11-01	KittyHawk, NC	25.00	JERRY MCGHEE	KILLED	132
Lawrence, Ed	208926	2008-10-12	Rappahannock River-Middle	17.75	2008-11-04	Corolla-False Cape-Duck, NC	18.75	STEVE AULT	KILLED	23
Guyot, Rick	166101	2006-10-24	Rudee Inlet	15.50	2008-03-01	Pamlico Sd., NC N. area	0.00	JESUS CALDERON	KILLED	494
Braendle, Brad	172837	2007-03-24	Rudee Inlet	16.00	2008-03-24	Pamlico Sd, NC S. off Cedar Is	26.50	LEROY GOODWIN	KILLED	366
Lucy, Jon	134195	2007-04-03	Rudee Inlet	16.25	2008-03-23	Croatan Sound, NC	NULL	RON SAULMAN	KILLED	355
Lucy , Jon	192735	2008-04-16	Rudee Inlet	18.75	2008-10-24	Corolla-False Cape-Duck, NC	24.00	PETE SANNER	Relw/oT	191
Marquedant, Matt	200419	2008-08-12	Rudee Inlet	18.00	2008-09-10	Kittyhawk, Southrn Shores	20.00	RON HOWARD	KILLED	29
Miller, Don	193260	2008-09-13	Rudee Inlet	14.75	2008-09-18	Corolla-False Cape-Duck, NC	14.50	PAUL ERNST	Relw/T	5
Miller, Don	193260	2008-09-13	Rudee Inlet	14.75	2008-10-03	Pamlico River, NC	16.50	DAVE WELLER	Relw/T	20
Barnhart, David	199764	2008-09-27	Rudee Inlet	16.00	2008-12-16	Pamlico Sd, NC behind Avon	17.00	LORAN O'NEAL	Relw/oT	80
Barnhart, David	199765	2008-09-27	Rudee Inlet	16.75	2008-09-30	Corolla-False Cape-Duck, NC	16.00	BOBBY JARVIS	Relw/oT	3
KUMJIAN, ANDREW	204160	2008-09-12	Virginia Beach Surf	13.00	2008-09-16	Hatteras Inlet, NC	12.00	ROBERT WOODARD	Relw/T	4
Lawrence, Ed	207556	2008-09-02	Ware River	13.00	2008-09-29	Duck, NC Research Pier	17.00	MARGARET SUPPLER	Relw/oT	27
Lucy, Jon	214933	2008-09-22	Ware River	15.00	2008-11-03	Corolla-False Cape-Duck, NC	14.50	JOE PANARAS	Relw/T	42
Lawrence, Ed	208872	2008-09-30	Ware River	15.25	2008-10-31	Pamlico Sd., NC N. area	16.25	JEFF MERRILL	KILLED	31
Purcell, Doug	195594	2008-10-06	Ware River	10.50	2008-11-24	Cape Point, N.C - The Point	15.75	ROBERT KEIPER	Relw/T	49
Lucy, Jon	134433	2007-09-11	Winter Harbor	22.00	2008-11-29	Buxton, NC surf	28.50	JOE SIMMONS	Relw/oT	445
Lucy, Jon	191529	2007-09-11	Winter Harbor	24.00	2008-01-15	Cape Point, N.C - The Point	26.25	Lee Haller	KILLED	126
Shepherd, Ed	217051	2008-10-05	York R. Glouc. Pt. Fish Pier	14.00	2008-11-05	Cape Point, N.C - The Point	14.00	RICK ROGERS	Relw/oT	31
Shepherd, Ed	166991	2006-10-27	York River Hot Ditch	14.00	2008-09-16	Ocracoke Island	27.00	RONALD MOZINGO	KILLED	690
Shepherd, Ed	168163	2006-11-06	York River Hot Ditch	12.50	2008-01-04	Cape Point, N.C - The Point	22.00	Mike Donaldson	KILLED	424
Shepherd, Ed	168188	2006-11-06	York River Hot Ditch	13.00	2008-02-20	Charleston, SC (in comm.l catch)	24.00	David Guerin	KILLED	471
Shepherd, Ed	163152	2006-11-08	York River Hot Ditch	12.50	2008-09-19	Hatteras Inlet, NC	26.75 ?	ANGLER	KILLED	681
Shepherd, Ed	146896	2006-11-14	York River Hot Ditch	15.00	2008-03-01	Pamlico River, NC	NULL	JESUS CALDERON	KILLED	473
Lawrence, Ed	153109	2007-01-14	York River Hot Ditch	15.75	2008-03-30	Hatteras Inlet, NC	25.00	DON ODEN	KILLED	441
Bartlett, Brandon	172550	2007-05-19	York River Hot Ditch	14.00	2008-04-14	Pamlico Sd, NC S. off Cedar Is.	24.00	RALPH DANIELS	Relw/oT	331
Shepherd, Ed	188370	2007-10-15	York River Hot Ditch	17.50	2008-02-26	Pamlico Sd. NC Swan Qtr. Area	18.00	DAVID BRINN	KILLED	134
Shepherd , Ed	194074	2007-12-29	York River Hot Ditch	15.00	2008-10-23	Oregon Inlet, North Carolina	26.00	JACK HESSINGS	KILLED	299
Shepherd , Ed	194113	2008-03-20	York River Hot Ditch	15.00	2008-11-21	Oregon Inlet, North Carolina	24.00	MIKE KNOELLER	KILLED	246
TAYLOR, JOHN	204963	2008-08-28	York River Hot Ditch	14.00	2008-09-04	Corolla-False Cape-Duck, NC	17.50	SHIRLEY TURRELL	KILLED	7
Vinson, Scott	209578	2008-09-19	York River Hot Ditch	13.00	2008-10-15	Pamlico River	15.50	RAY TEMPLE	Relw/oT	26

Table 9B. Select Sub-Adult Red Drum Movement Records from Virginia to North Carolina Waters (2007-2008)

Tagger	Tag No.	Fish Lth (in.)	Tag Date	Approximate Movement Period	Virginia Tag Location	Rcp Date	North Carolina Recapture Location	Days Out	Approx. Straight Line Dist. (mi.)	Miles Per Day
2007 Recaptures										
B. Poulter	178979	19.0	7/29/07	Sept. 07	Cape Henry Area	9/19/07	Little Is. Fishing Pier Sandbridge	52	13	0.2
B. Knapp	174985	17.75	8/10/07	Sept. 07	Lynnhaven Bridge	10/2/07	Virginia Beach Surf	53	12	4.4
B. Poulter	184891	21.0	8/19/07	Oct. 07	Cape Henry Area	11/20/07	Avon, NC Surf	93	116	1.3
B. Poulter	184910	14.0	9/8/07	Sept. 07	Cape Henry Area	9/16/07	Little Is. Fishing Pier Sandbridge	8	13	1.6
J. Lucy	191535*	23.5	9/11/07	Oct. 07	Winter Harbor (N. of New Point)	11/11/07	Oregon Inlet, NC	61	117	1.9
J. Lucy	191538*	23.25	9/11/07	Fall 07	Winter Harbor	12/18/07	Avon, NC Surf	98	148	1.5
K. Whitley	182927	15.0	9/14/07	Fall 07	Little Creek Jetties	11/20/07	Hatteras Inlet, NC	67	148	2.2
E. Lawrence	173940	21.25	9/21/07	Fall 07	Winter Harbor	12/31/07	Hatteras Inlet, NC	101	171	1.7
J. Duell	186464	16.5	9/23/07	Fall 07	Monitor Merrimac Bridge Tunnel	12/6/07	Oregon Inlet, NC	74	107	1.4
T. Lowry	187301	24.0	10/9/07	Fall 07	Back River Reef	12/9/07	Buxton, NC Surf	61	141	2.3

Tagger	Tag No.	Fish Lth (in.)	Tag Date	Approximate Movement Period	Virginia Tag Location	Rcp Date	North Carolina Recapture Location	Days Out	Approx. Straight Line Dist. (mi.)	Miles Per Day
G. Wocjik	205513	11.0	8/16/08	Sept. 08	Goodwin Is. Mouth Y.R.	9/30/08	Oregon Inlet, NC	45	103	2.3
S. Walker	209082	14.0	8/30/08	Sept. 08	Norfolk Naval Base Pier	9/7/08	Oregon Inlet, NC	8	101	12.6
D. Purcell	195594	ND	9/1/08	Oct. 08	Ware River, Mobjack Bay	11/24/08	Cape Point, Hatt., NC	49	162	3.3
E. Shepherd	217051	14.0	10/5/08	Oct. 08	York River, Glou. Pt. Fish Pier	11/5/08	Cape Point, Hatt., NC	31	188	6.1
K. Whitley	208734	12.0	9/22/08	Sept. 08	Little Creek Jetties	9/30/08	Kitty Hawk, NC	8	75	9.4
A. Kumjian	204160	13.0	9/12/08	Sept. 08	Virginia Beach Surf	9/16/08	Hatteras In.let, NC	4	133	32.8
B. Hampton	196343	13.5	8/30/08	Sept. 08	Back River	9/12/08	Avon, NC Pier	13	138	10.6

* Double tagged for tag retention trials; fish # 191535 had both tags when captured after 61 DAL as did Fish # 191538 after 98 DAL.

Table 10. Adult Red Drum (30-54 in TL): Tagging Effort, Recaptures and Overall Recapture Rates by Tagging Year (1997-2008)

Tag Year*	No. Drum Tagged	Recapture Year					Total by 2008	Recap Rate
		Tag Year	Tag Year +1	Tag Year +2	Tag Year +3	Tag Year +4		
1997	93	0 (97)	0 (98)	0 (99)	1 (00)	0 (01)	1	1.1%
1998	79	0 (98)	0 (99)	1 (00)	0 (01)	0 (02)	1	1.3%
1999	99	1 (99)	0 (00)	0 (01)	0 (02)	0 (03)	1	1.0%
2000	49	0 (00)	0 (01)	0 (02)	0 (03)	0 (04)	0	0%
2001	131	1 (01)	0 (02)	0 (03)	0 (04)	0 (05)	1	0.8%
2002	276	5 (02)	1 (03)	1 (04)	0 (05)	0 (06)	7	2.5%
2003	210	2 (03)	4 (04)	1 (05)	0 (06)	0 (07)	7	3.3%
2004	259	0 (04)	2 (05)	0 (06)	0 (07)	--	2	0.8%
2005	269	3 (05)	1 (06)	4 (07)	--	--	8	3.0%
2006	305	1 (06)	2 (07)	--	--	--	3	1.0%
2007	250	1 (07)	0 (08)	--	--	--	1	0.1%
2008	205	0 (08)	--	--	--	--	0	0%

* From 1995-2000 adult drum were primarily tagged with small and large plastic tip dart tags plus some T-Bar tags. In 2001, 57% of adult red drum were tagged with larger, more robust Hallprint Stainless Steel Dart Tags (SSDT); SSDT use in adult red drum was: 77% (2002), 80% (2003), 93% (2004), 85% (2005), and 90%+ (2006-2008).

Table 11A. Adult Red Drum Movement Within Year and Year-to-Year in Virginia Waters (1996-2008)

Tagger	Tag No.	Fish Lth (in.)	Tag Date	Tag Location	Rcap Date	Recapture Location	Days Out	Remarks & Recap Angler
Tagged Virginia – Recaptured Virginia								
C. Paige	11345	44	6/13/96	Inner Middle Ground Shoal	6/16/96	Inner Middle Ground Shoal ('96)	3	Killed – C. Lloyd, 42 in TL
L. Savage	11256	47	6/5/98	Cobb Island, Surf	5/23/00	Cobb Island Surf ('98 to '00)	718	Rel w/o tag – B. Herlihy, 47 in. TL
S. Wray	35534	44.5	5/26/99	Inner Middle Ground Shoal	6/1/99	Inner Middle Ground Shoal ('99)	6	**Rel W/TAG – A. Thompson, 46.5 in TL**
M. Firestone	57092	27	8/15/99	Rudee Inlet	8/22/99	Rudee Inlet ('99)	7	**Rel W/TAG – M. Firestone, 27 in TL**
M. Firestone	57092	27	8/15/99	Rudee Inlet	9/10/99	Rudee Inlet ('99)	26	Killed – J. Lawson, Double Recapture, 33.5 in TL ?
W. Seymour	69412	28	5/16/00	Rudee Inlet	5/17/00	Rudee Inlet ('00)	1	Killed – K. Eliason, 28.5 in TL
D. Cline	31198	35.5	6/20/01	Myrtle Island Surf	7/13/01	Wreck Island Surf ('01)	23	Rel w/o tag – H. Parker, gut hook when tagged, 35 in TL
R. Holtz	31398	28	8/29/01	Lynnhaven River	9/22/01	Lynnhaven Inlet ('01)	34	Killed – S. Lauter, 27 in TL
D. Cline	31232	33	5/5/02	Wreck Island Surf	8/10/02	Wreck Island Surf ('02)	97	Killed – S. Froehlich, 33 in TL

Table 11A. Adult Red Drum Movement Within Year and Year-to-Year in Virginia Waters (1996-2008)

Tagger	Tag No.	Fish Lth (in.)	Tag Date	Tag Location	Rcap Date	Recapture Location	Days Out	Remarks & Recap Angler
D. Cline	38844	34.5	5/5/02	Wreck Island Surf	6/7/04	Inner Middle Ground Shoal ('02 to '04)	764	Rel w/o tag – D. Poe, 40 in TL, Lg Plast DL Tag
D. Cline	31238	34	5/6/02	Wreck Island Surf	6/1/02	ES Barrier Island Surf ('02)	26	**Rel W/NEW TAG – D. Cline, 34 in TL, 36 in TL, SSDT**
R. Guyot	87235	42	6/16/02	Middle Ground	6/12/03	Inner Middle Ground Shoal ('02 to '03)	361	**Rel W/TAG – C. Brown, 42 in TL, SSDT**
D. Cline	87969	36	8/31/02	Wreck Island Surf	9/18/02	Wreck Island Surf ('02)	18	**Rel W/TAG – D. Cline**
D. Cline	103002	49	9/14/02	Wreck Island Surf	9/14/02	Wreck Island Surf ('02)	0	**Rel W/NEW TAG – D. Cline, 49 in TL, SSDT**
D. Cline	103012	48	9/17/02	Wreck Island Surf	9/30/02	Wreck Island Surf ('02)	13	**Rel W/TAG – D. Cline, 48 in TL, SSDT (SSDT)**
D. Cline	103081	48	10/7/03	Smith Island Surf	10/20/03	Smith Island Surf ('03)	13	**Rel W/TAG – D. Cline, 48 in TL, SSDT**
D. Cline	103038	44	5/26/03	Ship Shoal Surf	6/17/03	Inner Middle Ground Shoal ('03)	22	Rel w/o tag – J. Collier, 49 in TL, SSDT
D. Cline	38844	34.5	5/5/02	Wreck Island Surf	6/7/04	Inner Middle Ground Shoal ('02 to '04)	764	Rel w/o tag – D. Poe, 40 in TL, Lg Plast DL Tag

Table 11A. Adult Red Drum Movement Within Year and Year-to-Year in Virginia Waters (1996-2008)

Tagger	Tag No.	Fish Lth (in.)	Tag Date	Tag Location	Rcap Date	Recapture Location	Days Out	Remarks & Recap Angler
D. Cline	103050	41	5/31/03	Ship Shoal Island Surf	6/15/04	Inner Middle Ground Shoal ('03 to '04)	381	Rel w/o tag – J. Sparrow, 48 in TL, SSDT
R. Guyot	103636	43	6/12/03	Inner Middle Ground Shoal	6/18/04	Inner Middle Ground Shoal ('03 to '04)	372	**Rel W/TAG – K. Ringer, 45 in TL, SSDT**
J. Johnson	103733	45	6/16/03	Ship Shoal Channel Surf	6/7/04	Wreck Island Surf ('03 to '04)	357	**Rel W/TAG – J. Johnson, 45 in TL, SSDT**
D. Cline	103088	43	10/16/03	Cobb Island Surf	10/6/04	Hog Island Surf ('03 to '04)	356	Rel w/o tag – M. Gillett, 43.5 in TL, SSDT
D. Cline	103560	48.5	5/13/04	Smith Island Surf, N. End	6/14/05	Cobb Island Surf, S. End ('04 to '05)	397	**Rel W/TAG – B. Vaughan, 48.5 in TL, SSDT**
D. Cline	103816	32	10/8/04	Smith Island Surf N. End	6/30/05	Wreck Island Surf ('04 to '05)	265	Rel w/o tag – A. Smith, 36.5 in TL, SSDT
D. Miller	104638	48	6/8/05	Inner Middle Ground 9 ft. Shoal	10/13/05	Sandbridge, Little Island Pier ('05)	127	Rel w/o tag – R. Hall, 51 in TL, SSDT
J. Johnson	140939	38	5/11/06	Ship Shoal Island Surf	6/22/06	Cobb Island Surf ('06)	42	Rel w/o tag – G. Kohler, 40 in TL, TB Tag
D. Harris	103705	36	7/16/05	Inner Middle Ground Shoal	6/8/06	Smith Island Inlet ('05 to '06)	327	**Rel W/TAG – W. Gooch, 37 in TL, SSDT**

Table 11A. Adult Red Drum Movement Within Year and Year-to-Year in Virginia Waters (1996-2008)

Tagger	Tag No.	Fish Lth (in.)	Tag Date	Tag Location	Rcap Date	Recapture Location	Days Out	Remarks & Recap Angler
J. Young	130946	44	8/7/05	Inner Middle Ground Shoal	8/22/07	Smith Island Inlet ('05 to '07)	745	Killed – J. Seaman, 53 in TL, TB Tag

Table 11B. Game Fish Program Tagged Adult Red Drum Movement between Virginia and North Carolina Waters (2003-2008).

Tagger	Tag No.	Fish Lth (in.)	Tag Date	Tag Location	Rcap Date	Recapture Location	Days Out	Remarks & Recap Angler
Tagged Virginia – Recaptured North Carolina								
D. Cline	103041	45	5/26/03	Off Ship Shoal Island Sandbar	6/13/05	Off Frisco, NC 2.5 mi. ('03 to '05)	749	Rel w/o tag – S. Jones, Charter-Chaser, not meas. SSDT
D. Poe	104570	45.5	9/24/05	Sandbridge, Little Island Pier	11/30/07	Rodanthe, NC Surf ('05 to '07)	797	Tag on Beach – G. Fritter, SSDT
D. Casady	104721	43	9/26/05	Sandbridge, Little Island Pier	8/12/07	Pamlico River, NC ('05 to '07)	685	Rel w/o tag – A Parker, 50 in TL, SSDT
D. Casady	104917	48	10/12/05	Sandbridge, Little Island Pier	11/6/05	Avon Pier, Avon, NC ('05)	25	**Rel W/TAG – L. Scarborough, not meas. SSDT**
D. Casady	104926	47.5	10/16/05	Sandbridge, Little Island Pier	6/19/07	Neuse River, NC ('05 to '07)	611	Rel w/o tag – D. Mason, 39 in TL, SSDT
M. Rinck	104410	41	7/14/06	Inner Middle Ground Shoal	7/12/07	Rodanthe, NC Surf ('06 to '07)	363	Tag on Beach, no fish - K. Price, SSDT
W. Seymour	160753	50	10/1/06	Off Sandbridge Oceanfront	5/26/07	Off Smith Island ('06 to '07)	237	**Rel W/NEW TAG – B. Griffith, 52 in TL, TB Tag Removed SSDT**
J. Johnson	179201	32	9/1/07	Ship Shoal Island Surf	10/3/07	Ship Shoal Island Surf ('07)	32	**Rel W/TAG – B. Vaughan, 31.25 in TL, TB Tag**

Table 11B. Game Fish Program Tagged Adult Red Drum Movement between Virginia and North Carolina Waters (2003-2008)

Tagged VA Tagger in North Carolina – Recaptured Virginia								
J. Miller	37203	32.5	9/26/97	Cape Point, NC	9/28/00	Sandbridge Little Island Pier ('97 to '00)	1098	Rel w/o tag – A. Villalpundo, 37.5 in TL

Table 12. Late Summer-Fall Movement of Speckled Trout from Virginia Bay and Rudee Inlet Waters to North Carolina Waters 2004-2008

Tagger	Tag No.	Fish Lth (in.)	Tag Date	Virginia Tagging Location	Recap Date	North Carolina Recapture Location	Days to Recapture	Approx. Straight Line Distance (miles)	Estimated Movement Rate (mi./day)
2004 – Tagging Year									
J. Young	115275	15.5	9/17/04	Poquoson Flats	2/22/05	Frisco, NC Surf	158	150	0.9
R. Fortier	62105	13.0	9/22/04	Lynnhaven (Broad Bay)	11/30/04	Bear Inlet, NC Surf (below Atlantic Beach)	69	233	3.4
J. Young	130912	15.0	9/22/04	Poquoson Flats	1/23/04	Atlantic Beach, NC (Iron Steamer Pier)	62	235	3.8
C. Newsome	126564	16.0	10/01/04	Piankatank River	11/21/04	Rodanthe, NC Surf	51	150	2.9
R. Fortier	62147	13.0	10/13/04	Lynnhaven River	10/31/04	Pamlico Sound, NC (Swanquarter)	18	152	8.4
R. Guyot	128905	13.0	10/17/04	Rudee Inlet	10/26/04	Oregon Inlet, NC	9	75	8.3
D. Wehner	130201	12.0	10/22/04	Sandbridge Surf	10/27/04	Pamlico Sound, NC (Juniper Bay, Swanquarter)	5	128	25.6
M. Hardesty	114112	17.0	11/06/04	Piankatank River	1/20/05	Cape Point, NC	75	175	2.3
2005 – Tagging Year									
D. Miller	143128	11.5	10/16/05	Rudee Inlet	11/21/05	Bogue Sound, Beaufort Causeway, NC	36	185	5.1
D. Barnhart	143970	11.3	10/16/05	Rudee Inlet	12/3/05	Deer Creek, Bogue Sound, NC	48	185	3.9
J. Lucy	126411	18.5	10/20/05	Lynnhaven Inlet	12/15/05	Newport River (Core Creek), Beaufort, NC	56	185	3.3
B. Knapp	143402	13.3	10/29/05	Lynnhaven Inlet	11/5/05	Kill Devil Hills, NC Surf	7	73	10.4

Tagger	Tag No.	Fish Lth (in.)	Tag Date	Virginia Tagging Location	Recap Date	North Carolina Recapture Location	Days to Recapture	Approx. Straight Line Distance (miles)	Estimated Movement Rate (mi./day)
J. Lucy	135805	13.3	11/02/05	Lynnhaven Inlet	11/8/05	Corolla, NC Surf	6	30	5.0
J. Lucy	126891	17.0	11/21/05	Lynnhaven Inlet	2/21/06	Pamlico Sound (Stumpy Pt. Bay - N. portion)	92	103	1.1
2006 – Tagging Year									
H. Green	156175	19	9/16/06	Hampton Roads Bridge Tunnel (HRBT)	12/12/06	Kitty Hawk, NC Surf	87	81	0.9
B. Knapp	164944	14.5	9/17/06	Lynnhaven Inlet	2/2/07	Cape Point, NC	138	130	0.9
C. Johnson	132985	14.75	9/21/06	Magothy Bay Eastern Shore	1/7/07	Cape Lookout, NC	108	213	2.0
H. Green	156191	19.0	9/30/06	HRBT	10/20/06	Hatteras, NC Surf S. Ramp	26	137	5.3
D. Miller	160567	15	10/21/06	Rudee Inlet	10/21/006	Corolla, NC Surf	17	33	1.9
K. Whitley	165879	14.0	10/01/06	Little Creek Jetties	11/27/06	Wrightsville Beach, NC Jetty	57	245	4.3
K. Whitley	165930	17.0	10/18/06	Little Creek Jetties	10/31/06	Nags Head Surf (Coquina Beach)	13	84	6.5
D. Casady	150236	12.0	10/29/06	Rudee Inlet	12/15/06	Cape Lookout, NC Rock Jetty	47	190	4.0
J. Lucy	109024	19	10/31/06	Lynnhaven Inlet	11/20/06	Kitty Hawk, NC Surf	20	69	3.4
S. Vinson	164610	12.0	11/1/06	York River Hot Ditch	4/21/07	Vandemere Creek, Bay River, NC	171	191	1.1
K. Whitley	16770	21	12/06/06	Little Creek Jetties	12/06/06	Behind Hatteras Island, NC	25	131	5.2
2007 – Tagging Year									
E. Shepherd	207791	9.0	9/11/07	York River Hot Ditch	11/24/08	Beaufort Inlet, NC	74	242	3.3

Tagger	Tag No.	Fish Lth (in.)	Tag Date	Virginia Tagging Location	Recap Date	North Carolina Recapture Location	Days to Recapture	Approx. Straight Line Distance (miles)	Estimated Movement Rate (mi./day)
D. Purcell	134499	19.0	10/10/07	Piankatank River	1/8/08	Pamlico Sound off Hatteras Village	90	187	2.1
E. Lawrence	173987	11.5	10/16/07	Ware River Mobjack Bay	11/24/07	Harker's Island, NC	39	231	5.9
G. Green	181298	12.0	10/17/07	Hampton Roads Bridge Tunnel	5/10/08	Neuse River, NC	206	165	0.8
G. Green	187871	16.5	11/9/07	Hampton Roads Bridge Tunnel	12/11/07	Kitty Hawk - Southern Shores, NC	32	81	2.5

FIGURES

Figure 1. Number of Tagged Fish 2000-2008

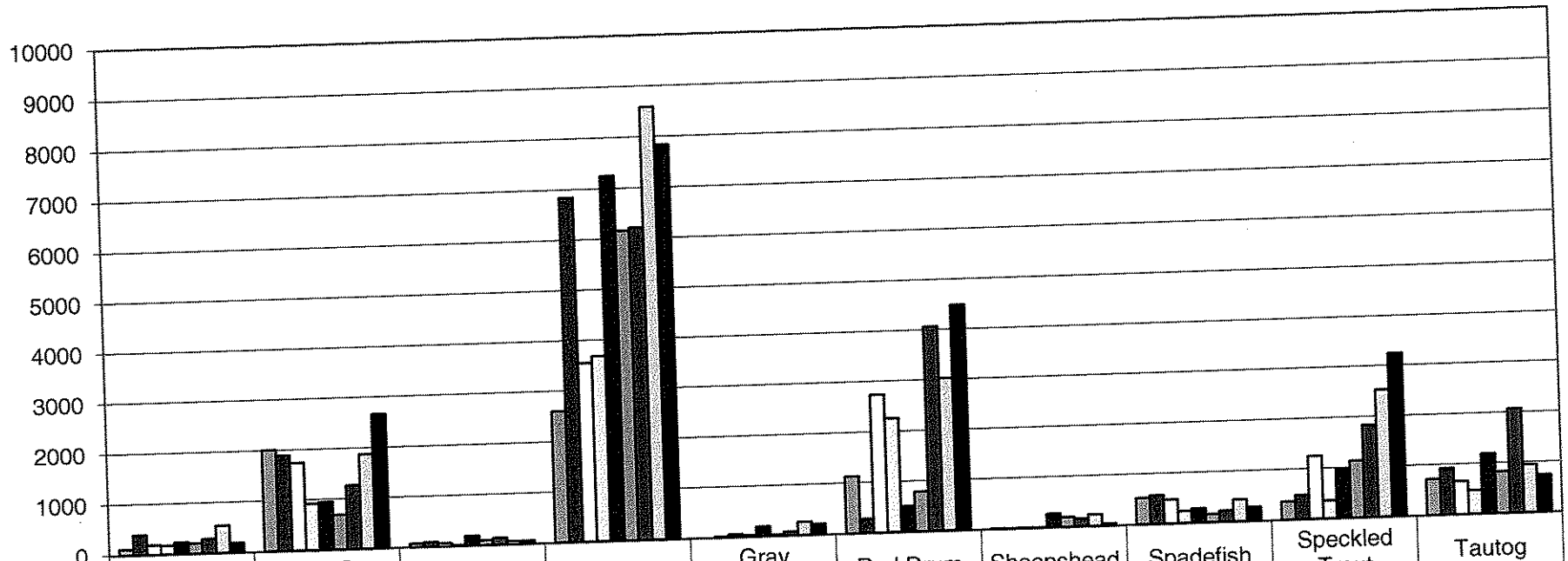

	Black Drum	Black Sea Bass	Cobia	Flounder	Gray Triggerfish	Red Drum	Sheepshead	Spadefish	Speckled Trout	Tautog
2000	109	2003	64	2599	0	1123	12	522	361	714
2001	394	1888	88	6839	14	275	6	565	483	920
2002	188	1732	63	3537	56	2730	10	470	1248	652
2003	176	917	14	3673	29	2251	6	237	352	471
2004	231	947	186	7248	193	504	266	285	976	1190
2005	206	682	96	6156	23	785	188	162	1128	827
2006	289	1264	134	6210	79	4057	153	219	1830	2068
2007	542	1865	59	8582	262	3026	227	433	2527	951
2008	187	2654	60	7834	212	4477	40	275	3238	743

Figure 2. Number of Recaptured Fish 2000-2008

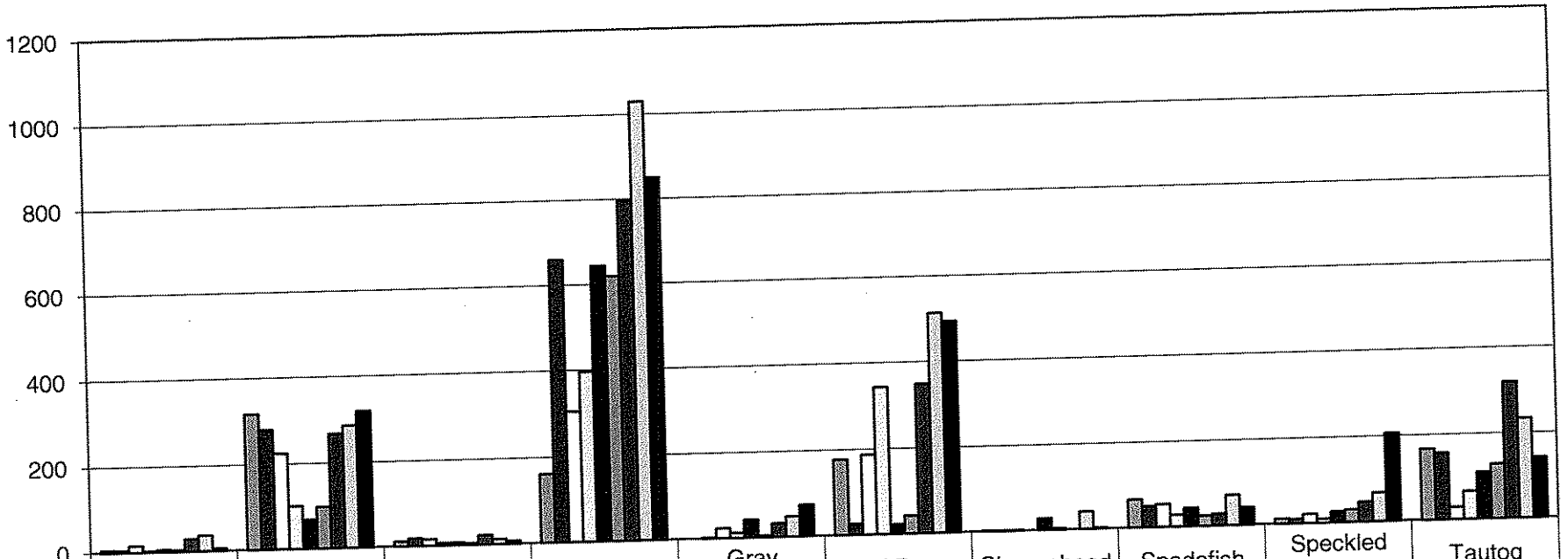

	Black Drum	Black Sea Bass	Cobia	Flounder	Gray Triggerfish	Red Drum	Sheepshead	Spadefish	Speckled Trout	Tautog
2000	5	316	11	161	0	177	1	66	12	167
2001	4	279	18	659	2	25	1	49	10	157
2002	15	224	15	304	23	187	1	54	21	29
2003	2	100	6	396	12	343	0	27	9	66
2004	5	68	6	643	42	22	27	43	26	110
2005	4	98	4	618	4	42	3	24	30	128
2006	29	267	22	797	32	348	0	28	47	318
2007	37	286	12	1030	47	513	41	71	68	233
2008	6	318	7	850	74	493	2	41	206	142

Figure 3. Cumulative Recapture Rates (%) 2000-2008

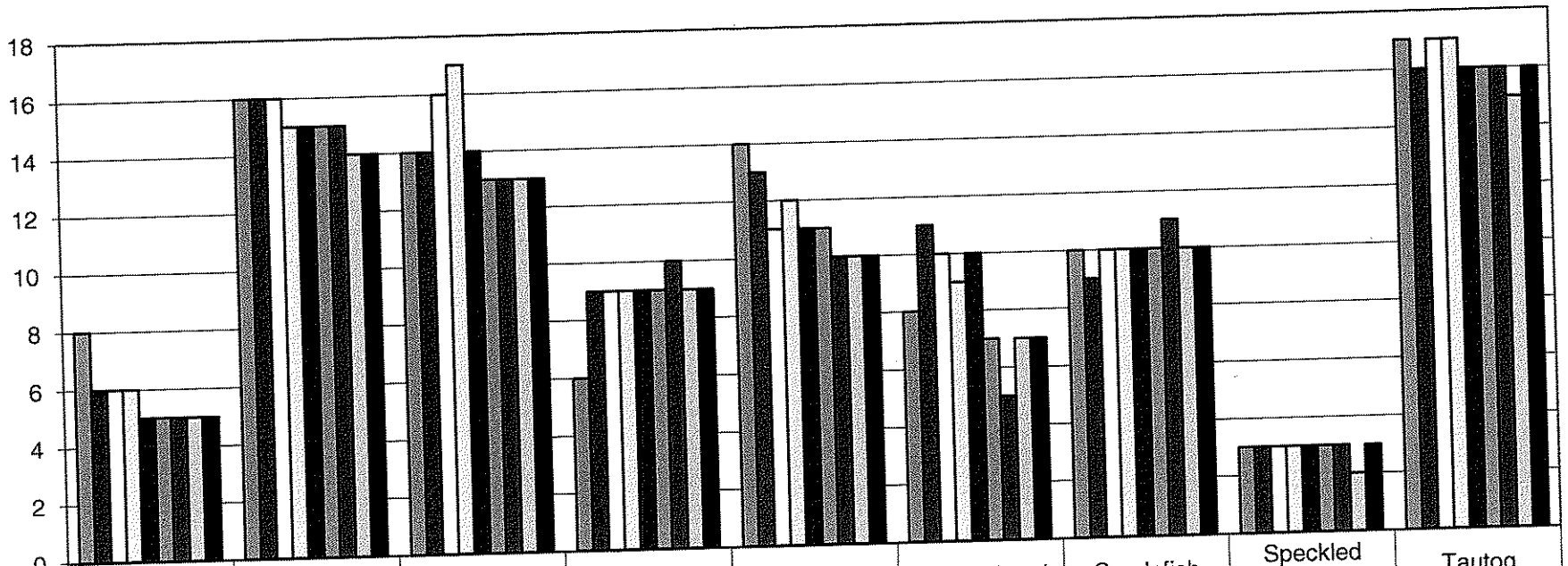

	Black Drum	Black Sea Bass	Cobia	Flounder	Red Drum	Sheepshead	Spadefish	Speckled Trout	Tautog
2000	8	16	14	6	14	8	10	3	17
2001	6	16	14	9	13	11	9	3	16
2002	6	16	16	9	11	10	10	3	17
2003	6	15	17	9	12	9	10	3	17
2004	5	15	14	9	11	10	10	3	16
2005	5	15	13	9	11	7	10	3	16
2006	5	15	13	10	10	5	11	3	16
2007	5	14	13	9	10	7	10	2	15
2008	5	14	13	9	10	7	10	3	16

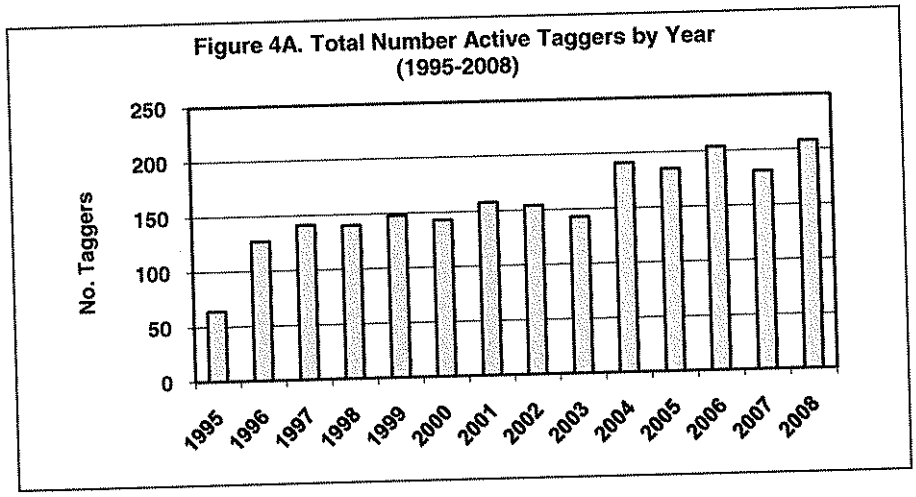
Figure 4A. Total Number Active Taggers by Year
(1995-2008)
No. Taggers
250
200
150
100
50
0
1995
1996
1997
1998
1999
2000
2001
2002
2003
2004
2005
2006
2007
2008

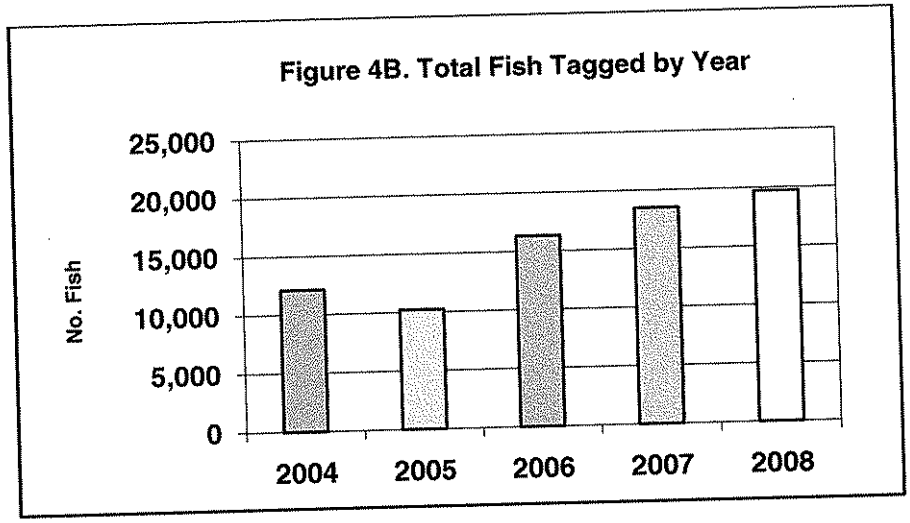
Figure 4B. Total Fish Tagged by Year
No. Fish
25,000
20,000
15,000
10,000
5,000
0
2004
2005
2006
2007
2008

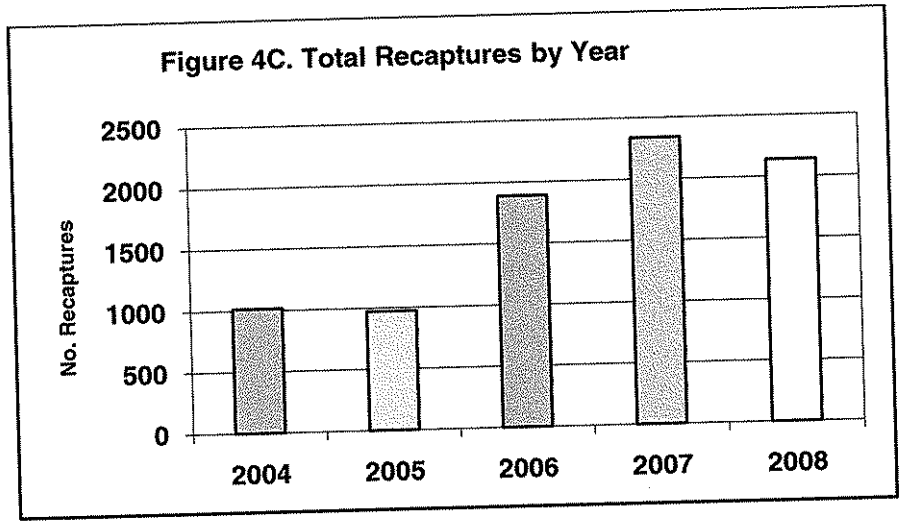
Figure 4C. Total Recaptures by Year
No. Recaptures
2500
2000
1500
1000
500
0
2004
2005
2006
2007
2008

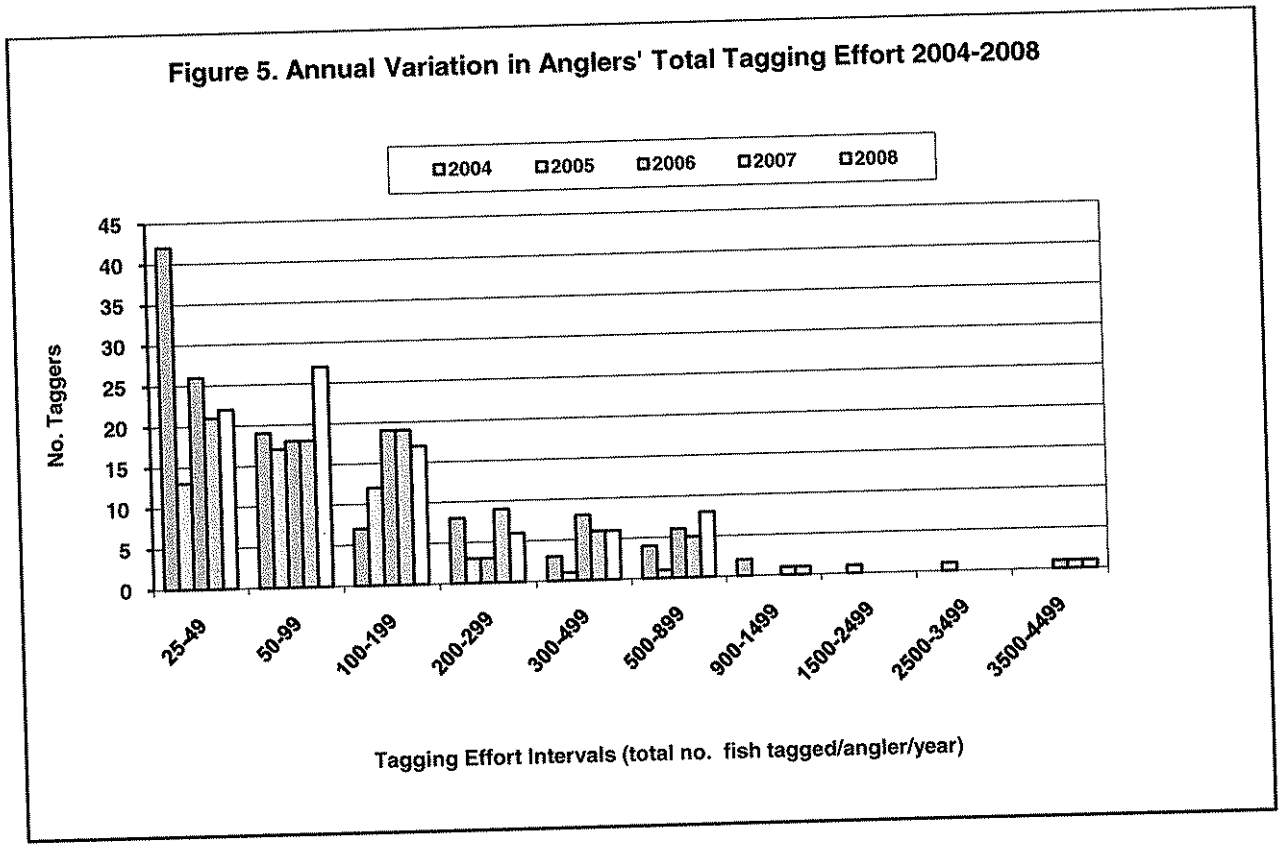
Figure 5. Annual Variation in Anglers' Total Tagging Effort 2004-2008
2004
2005
2006
2007
2008
No. Taggers
45
40
35
30
25
20
15
10
5
0
25-49
50-99
100-199
200-299
300-499
500-899
900-1499
1500-2499
2500-3499
3500-4499
Tagging Effort Intervals (total no. fish tagged/angler/year)

Figure 6. Juvenile Black Drum (7-13 in.): Within-Year and Year to Year Movement from VA to NC Waters (1995-2008)

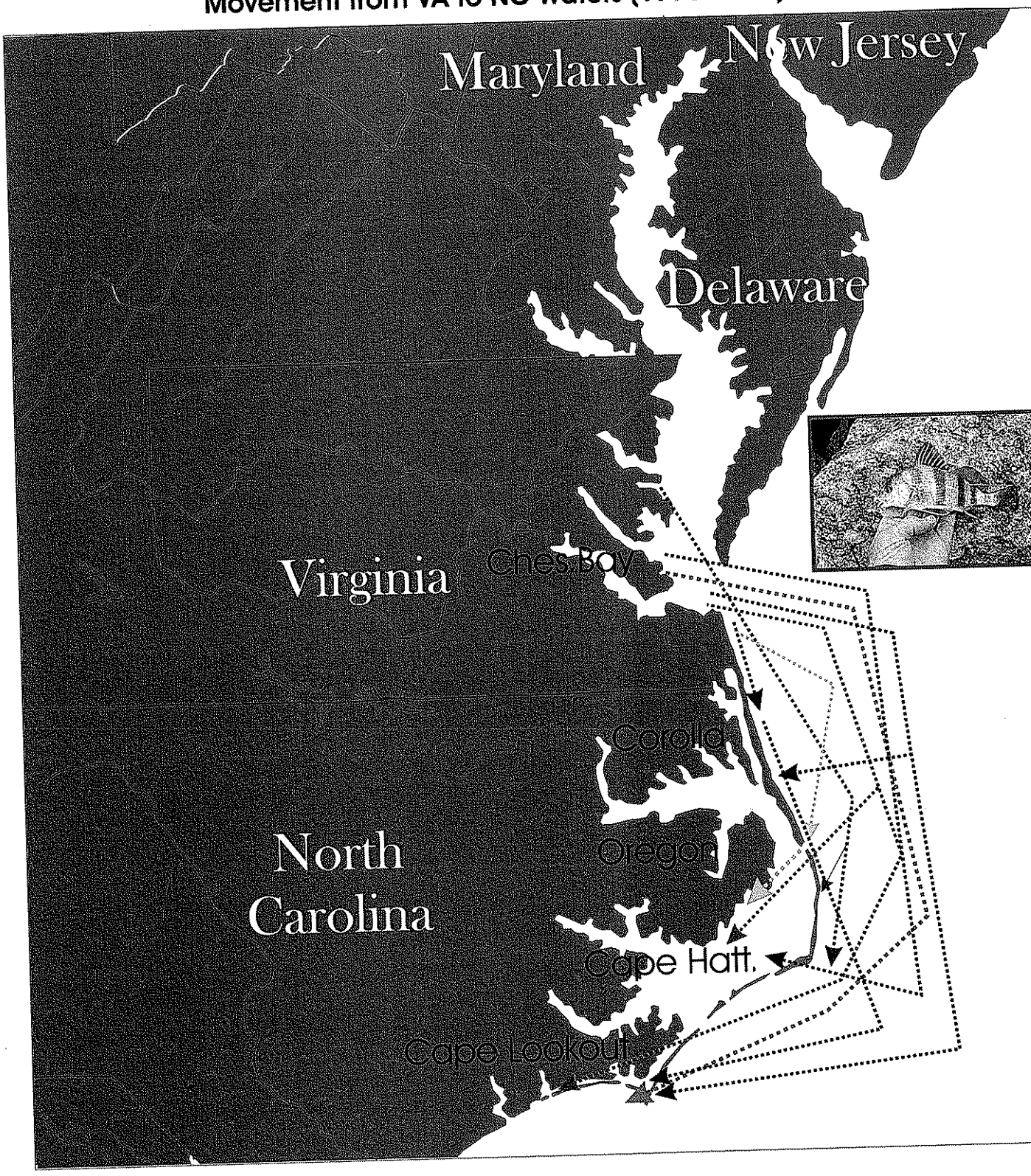

Figure 7. Adult Black Drum Site Fidelity Within Year and Year-to-Year in VA Waters and NC (1997-2008).

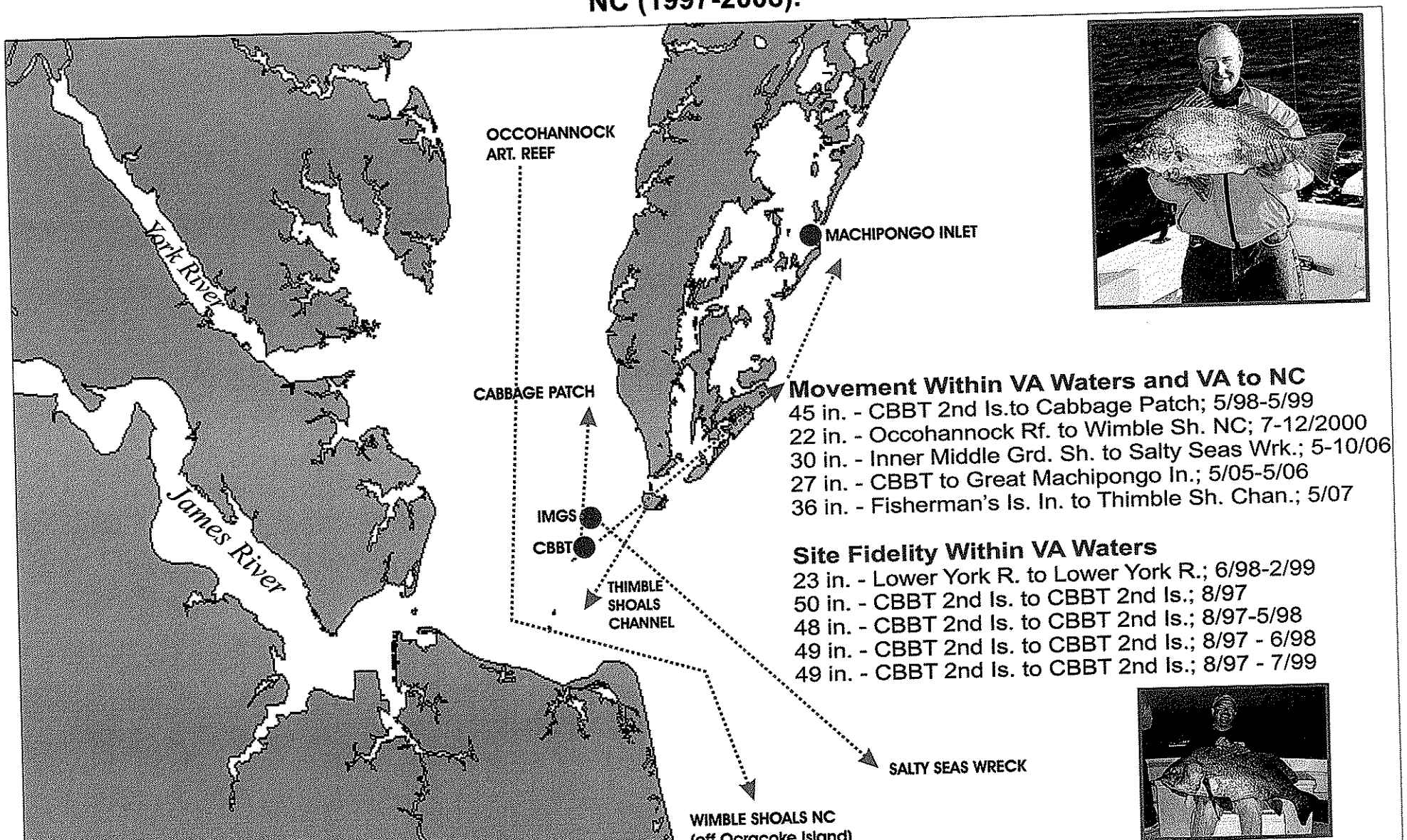

Figure 8. Adult Cobia Recaptures: Chesapeake Bay Site Fidelity and Coastal Movement (primarily 2000-2008);Records Listed in Order of Recapture Year.

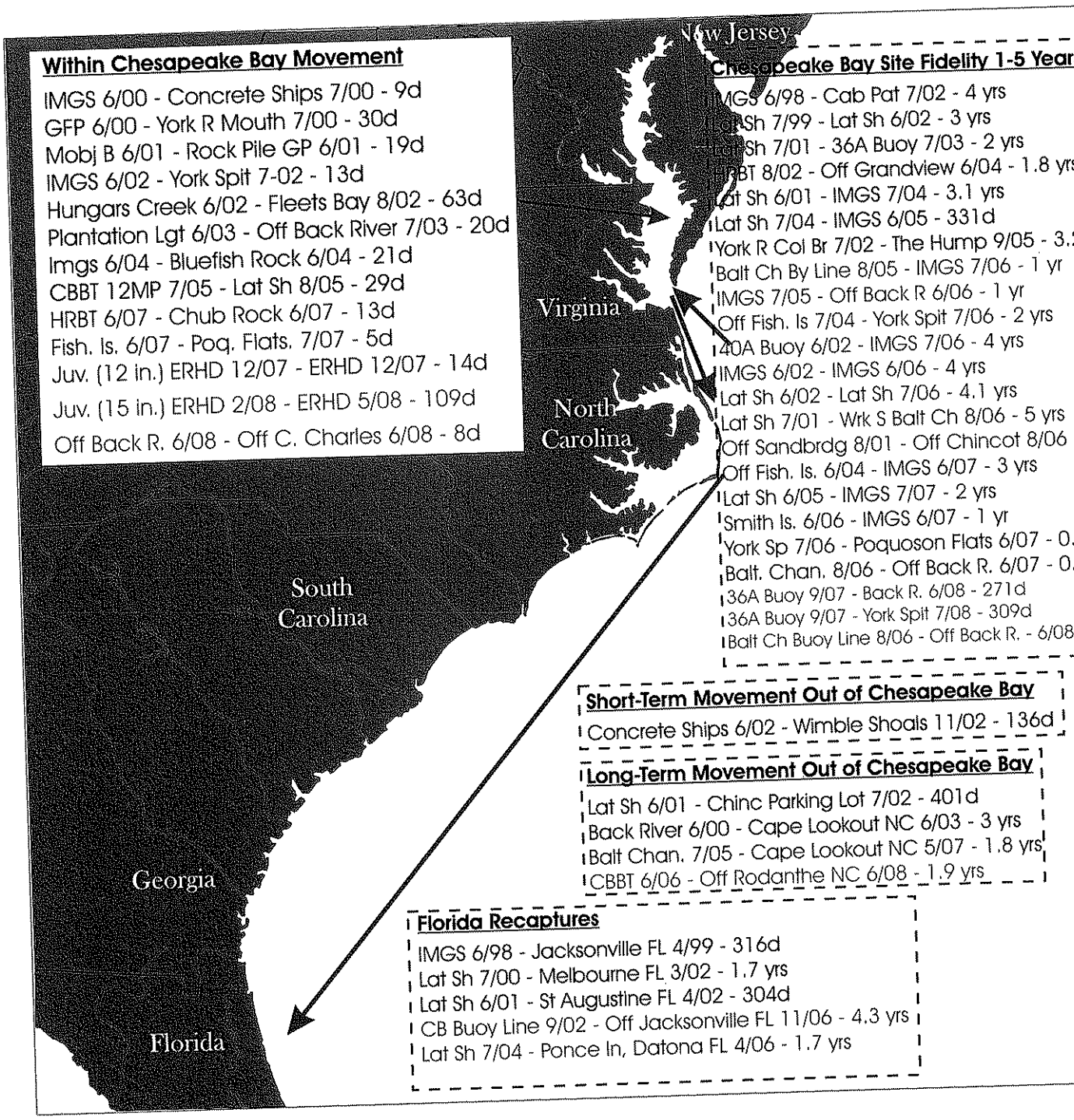

Note: 2006 recapture records
2007 recapture records
2008 recapture records

Figure 9. Summer Flounder Site Fidelity Within Years (2004-2008)

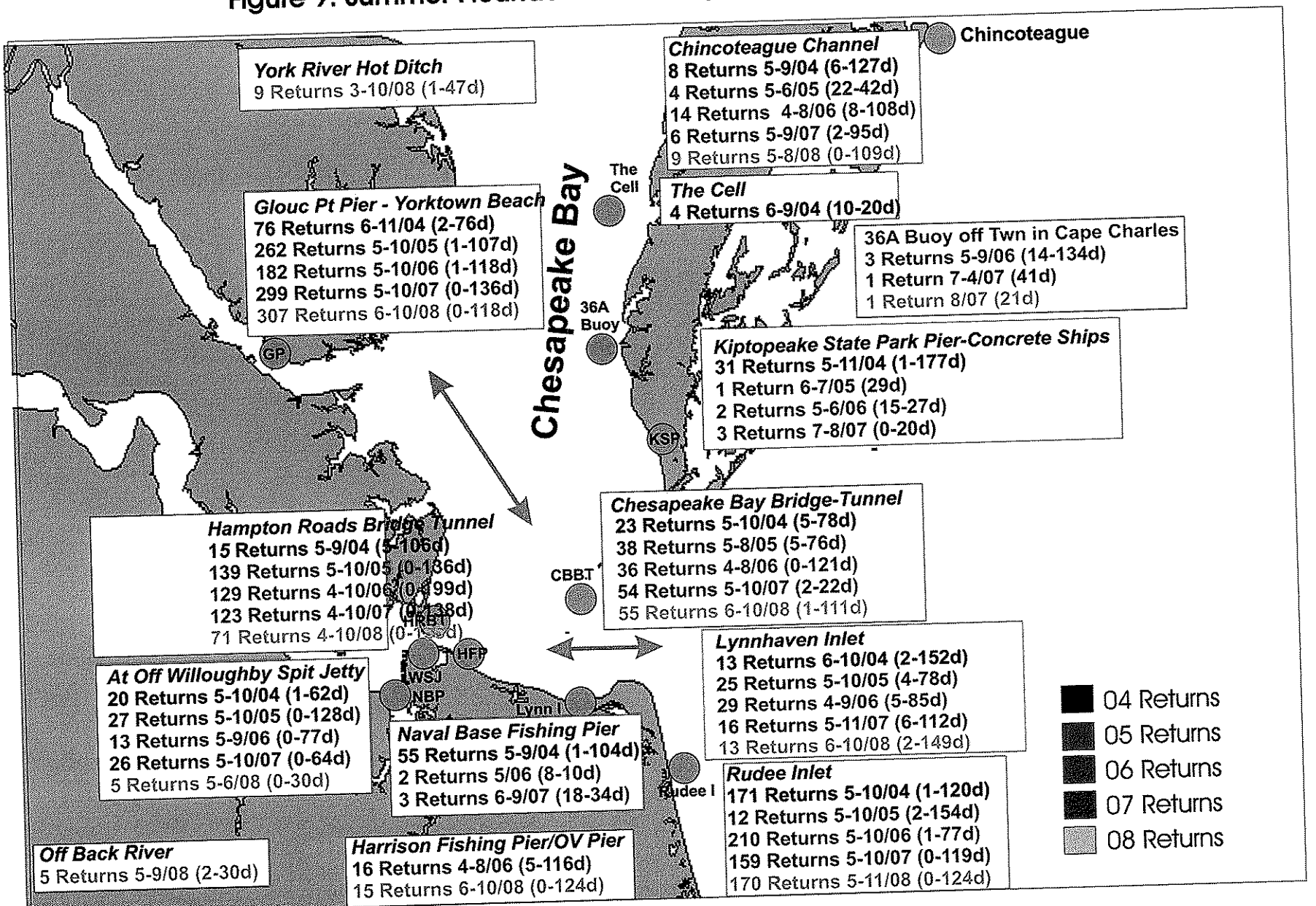

Figure 10. Flounder Long-Term Fidelity (Yr. to Yr.) to Virginia Fishing Areas (2001-2008).

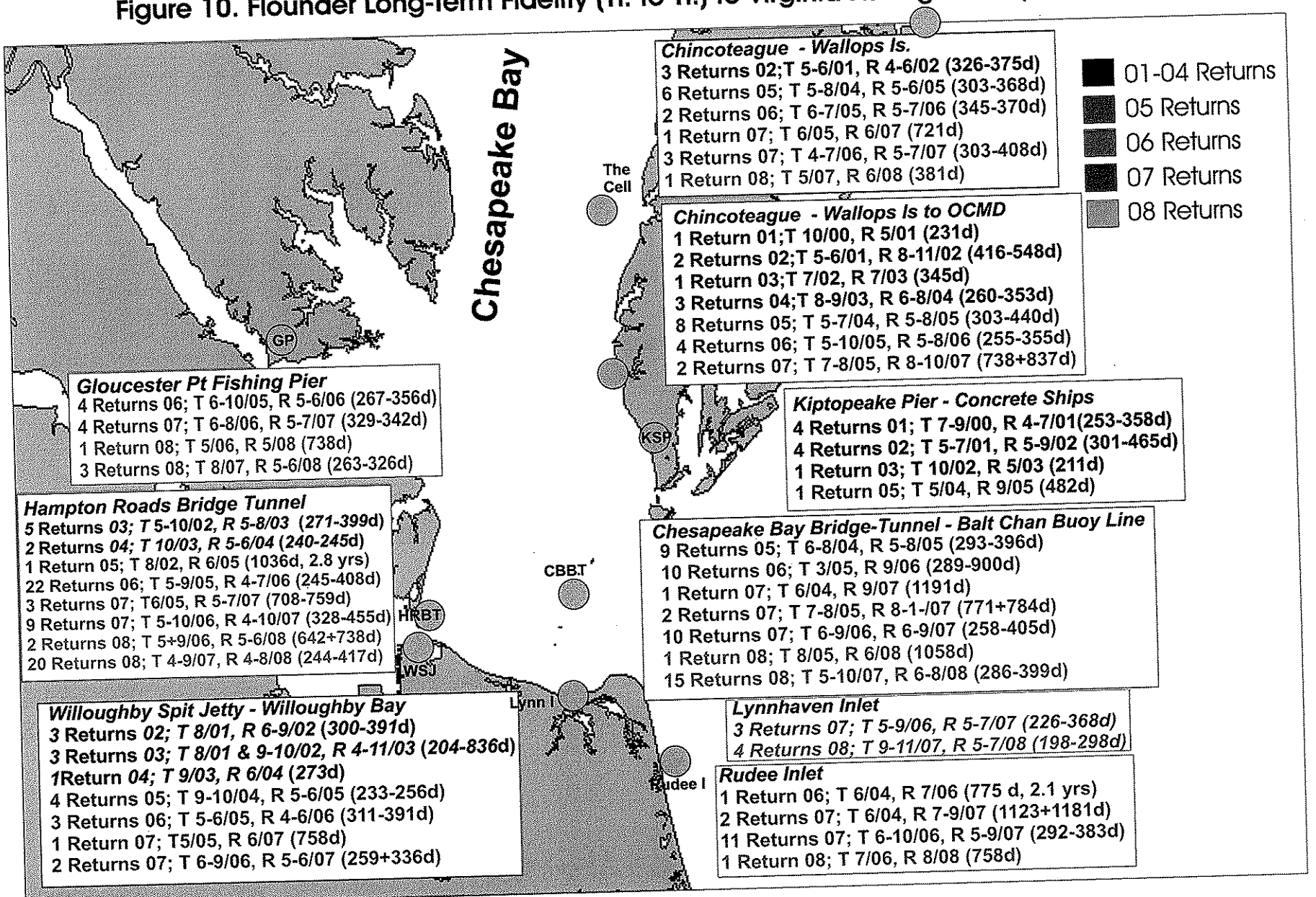

Figure 11. Coastal Movement of Flounder Tagged in Virginia 2002-2008

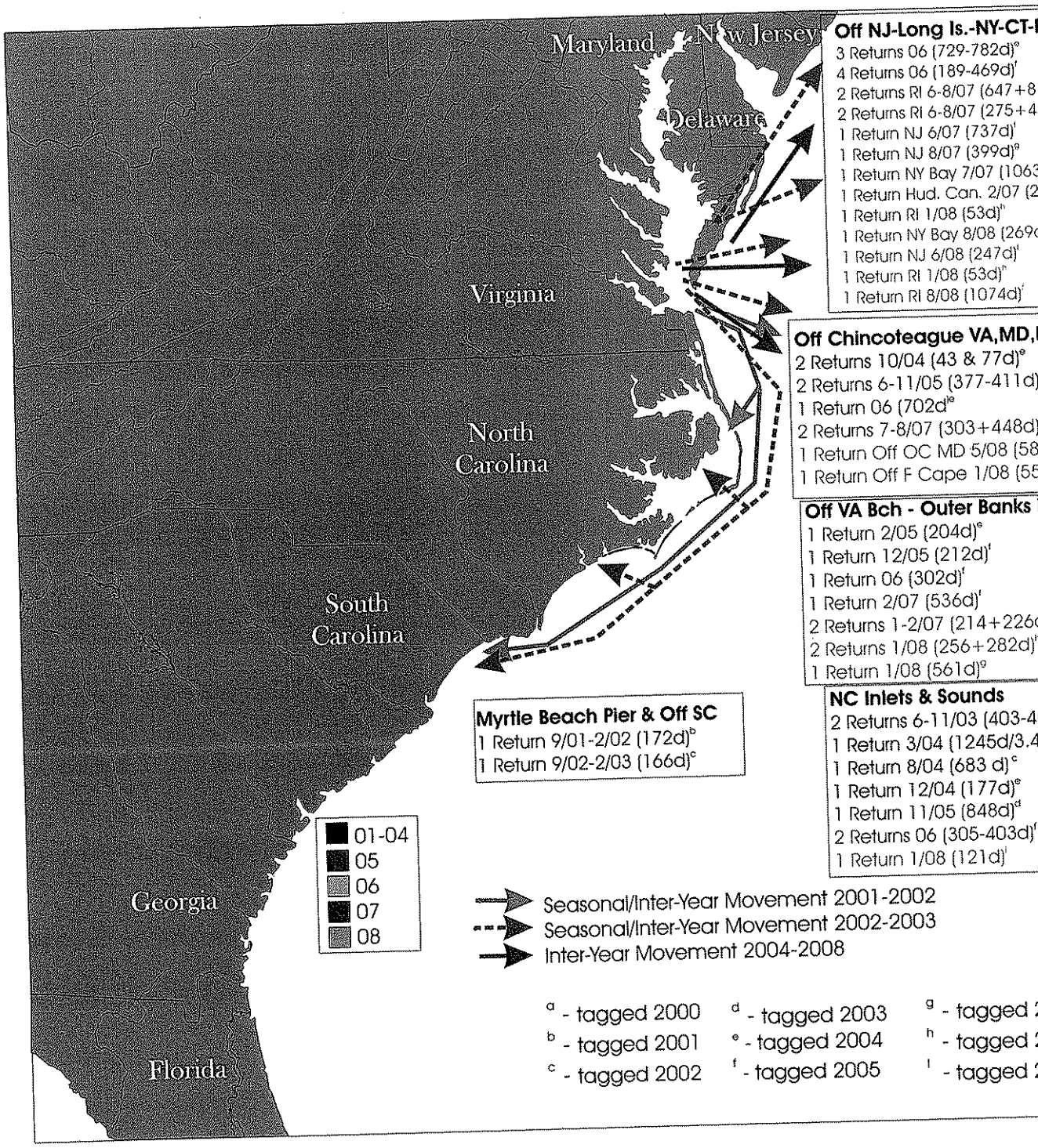

Figure 12. Flounder Single and Double Recaptures at Gloucester Point Fishing Pier York River (2006-2008)

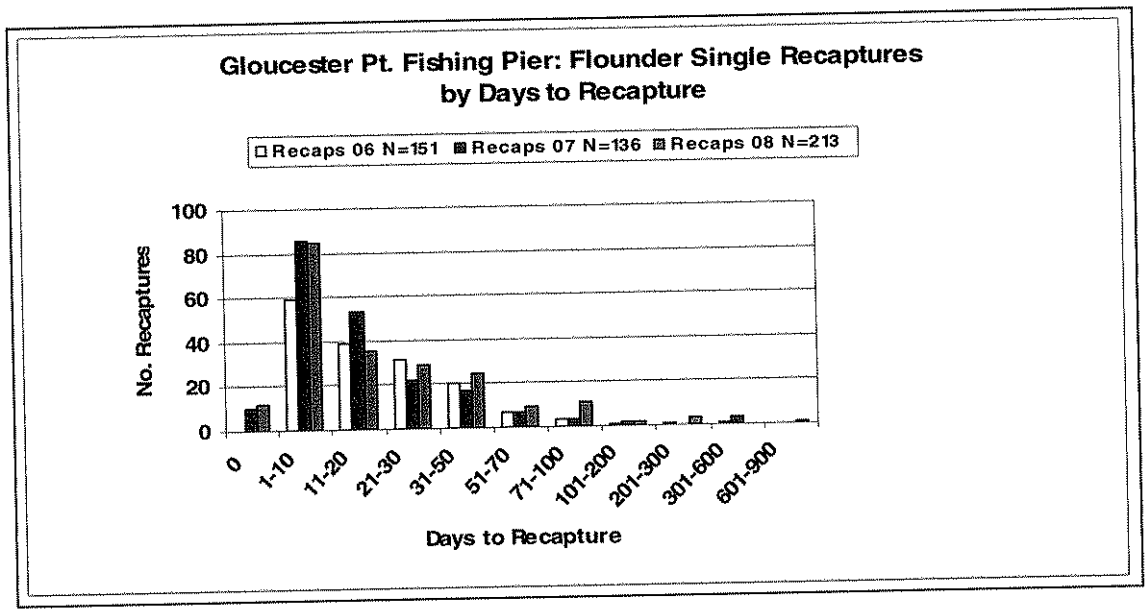



Figure 13. Tagged Red Drum Size Distribution 2006-2008.

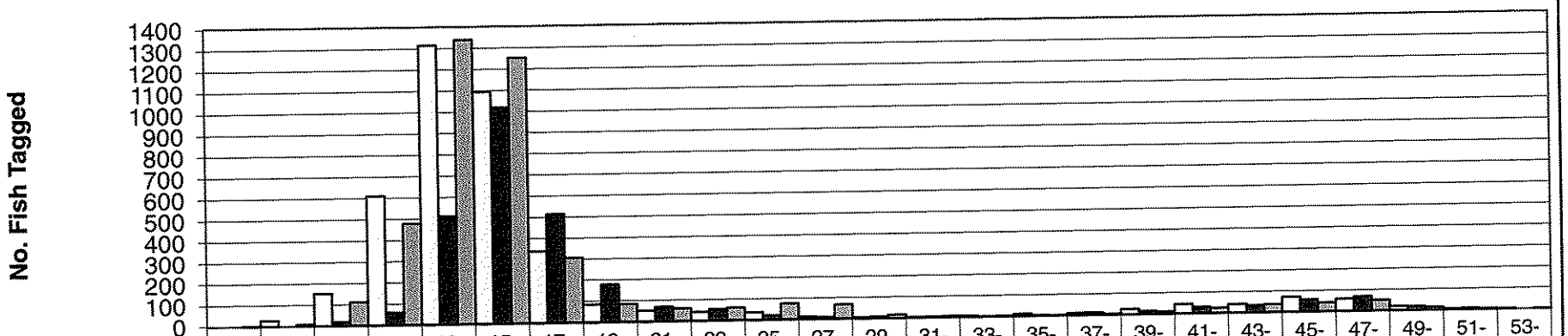

	5-6	7-8	9-10	11-12	13-14	15-16	17-18	19-20	21-22	23-24	25-26	27-28	29-30	31-32	33-34	35-36	37-38	39-40	41-42	43-44	45-46-	47-48	49-50	51-52	53-54
2006 N=4069	0	27	153	611	1316	1095	339	84	51	41	37	12	5	2	5	10	10	26	45	42	72	59	20	4	3
2007 N=2706	0	0	18	59	511	1020	514	178	69	54	20	9	8	2	1	3	12	14	30	34	57	69	18	6	0
2008 N=4056	1	7	111	479	1340	1253	307	84	60	60	75	67	15	5	2	1	4	11	24	38	43	51	13	4	1

Total Length (in.)

Figure 14. Typical Late Summer-Fall Movement of Sub-adult Red Drum from the Bay and Rudee Inlet (2005-2008).

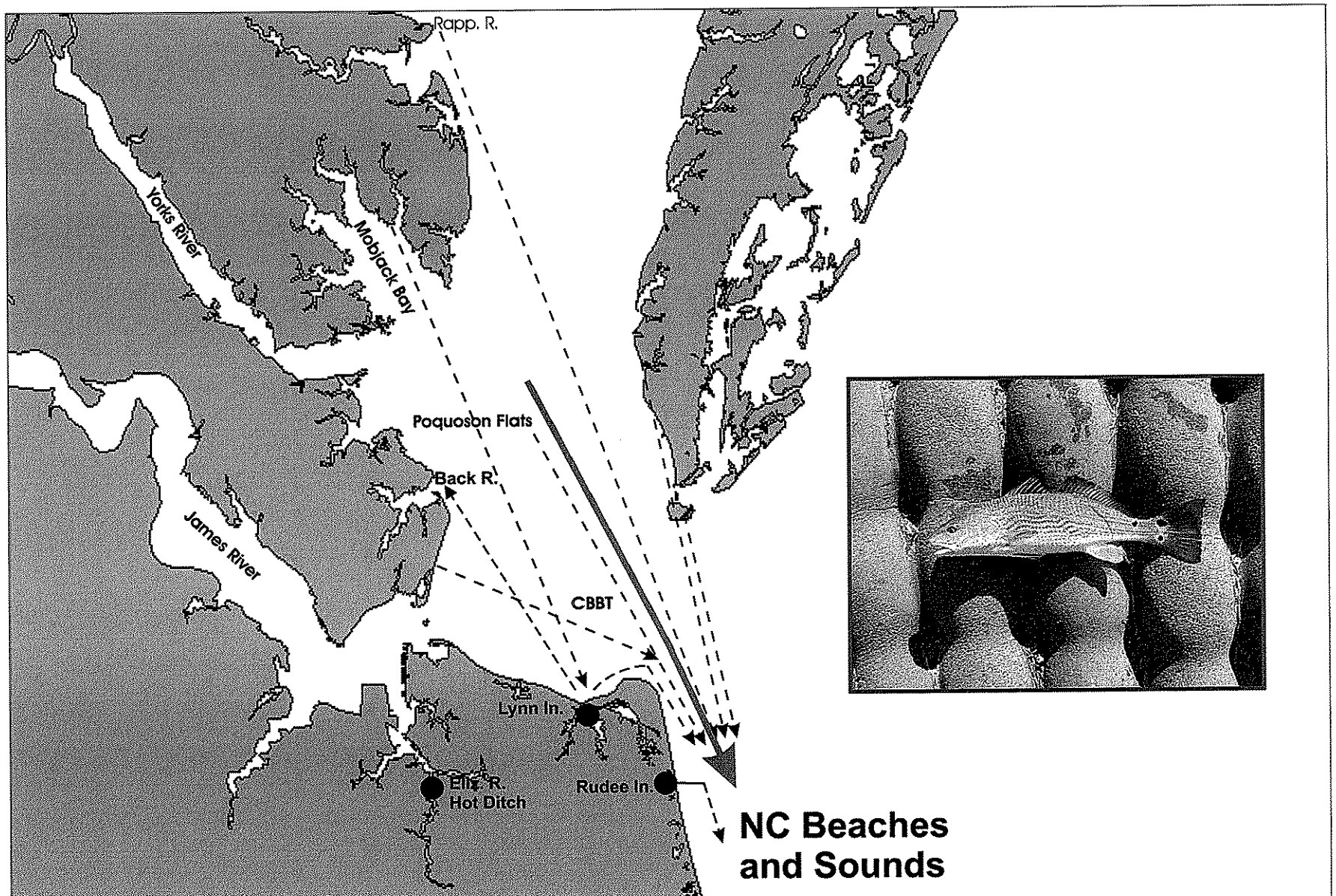

Figure 15. Sub-Adult Red Drum Movement from VA Power Plant Areas (Recaptures 2004-2008).

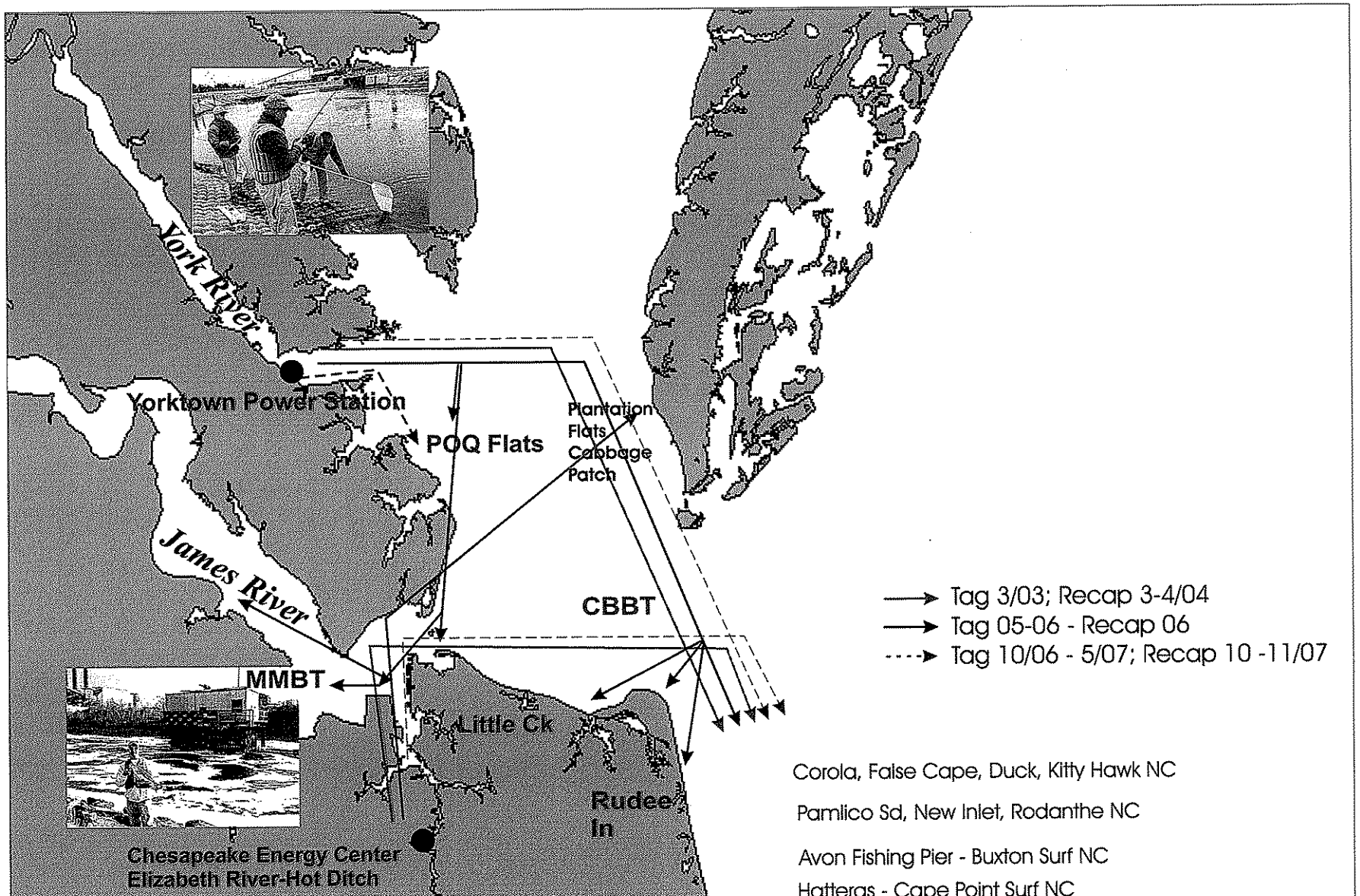

Figure 16. Adult Red Drum Movement NC to VA Waters and VA to NC Waters (1986-2008)

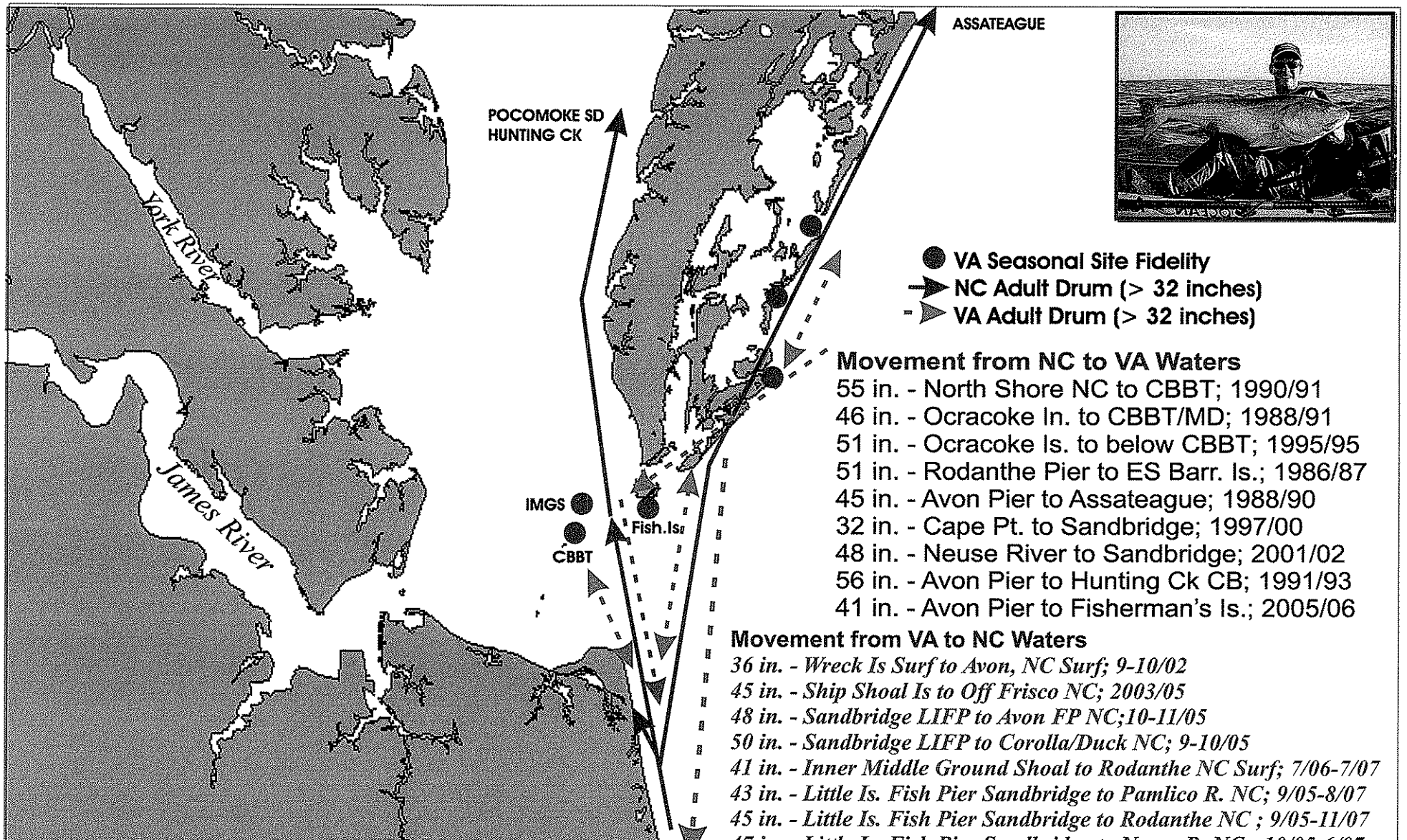

Figure 17. Long Distance Speckled Trout Movement VA to NC (2004-2008).

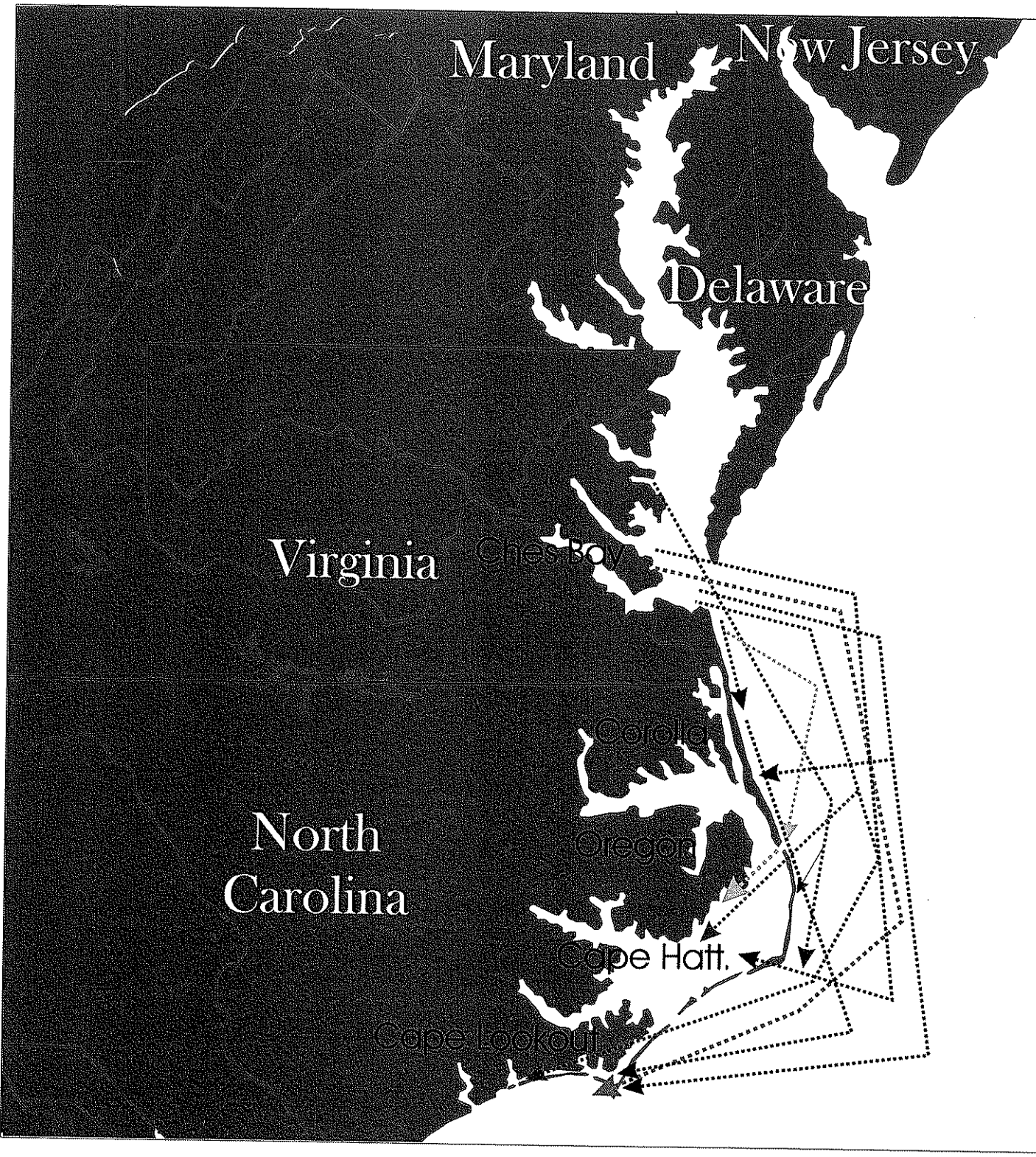







Appendix A

Examples of single tagged (flounder) and double tagged (red drum and speckled trout).

Virginia Game Fish Tagging Program
Target Species



ANGLERS—KEEP ON THE LOOK OUT FOR TAGS IN FISH YOU CATCH. Check both sides of fish near base of top fin.

SOME FISH MAY HAVE 2 DIFFERENT TAGS—tags can work out of a fish's muscle so tag retention studies may be underway. IMPORTANT: REPORT IF FISH HAS 2 TAGS.

REPORT recaptures of tagged fish to 757-491-5150 in Virginia Beach (VA Saltwater Fishing Tournament office). REWARDS available (caps, T-shirts, tackle boxes, etc.).

Sea Grant Virginia

William & Mary VIMS Virginia Institute of Marine Science School of Marine Science

Tagging Gun and T-Bar Tags (top photo); Stainless Steel Dart Tag and Applicator (bottom photo)
(Note: coin for scale – 0.75 inches diameter)





STAINLESS STEEL DART TAG & TAGGING STICK INSTRUCTIONS

Stainless Steel Dart Tag

The "SS" series tag is recommended for large fish (26-28 inches or larger); i.e. adult red drum, black drum, and cobia. The tag consists of orange tubing (5.75 inches long) bearing the tag number on both ends. It is attached to a sharp, pointed metal anchor. A special stainless steel applicator, glued into a hole drilled in the end of a wooden dowel or pole, holds the dart tip in place during the tagging procedure.

How to Apply the "SS" Tag

1. Bring or guide the fish alongside the boat. One person should hold the leader.

2. If you can reasonably net the fish, ease the fish into the boat, keeping it in the net if possible. Lay the fish over a flat ruler or on a measuring board to get as good a straight total length as practical. If fish is too large to net then see below for method of tagging it in the water.

3. Very Large Fish - The tagger should be positioned slightly behind the fish to get a good angle for tagging.

4. Bend tag dart into a curve, then push tagging needle into slot of tag on top of curved dart surface. Work dart point under scales and push into fish's muscle at the base of the dorsal fin.

5. Measuring from fish's snout, make a good estimate of total length (to longest part of tail) and fork length (to fork/middle area of tail).

6. Record the information on the tag card/sheet before tagging another fish.



How to construct a tagging stick for "SS" series tags

Tagging poles are usually made from ¾ to 1-inch diameter wooden dowels. Poles of varying length are needed depending on the type fish intended to be tagged and whether you will be tagging from a boat with low or high freeboard.

Tagging fish from a pier or the beach works best with a tagging stick 6-10" long (possibly attached to your belt). A handy trick is to cut a V notch in the opposite end of the stick to assist in removing hooks from thrashing fish.

To mount the tag applicator in the tagging pole, drill a 5/32-inch hold exactly 1-½ inches deep being careful that the hole is perfectly aligned with the pole. Place a small amount of strong bonding glue (epoxy works well) in the hole and on the base of the applicator.

Holding the applicator in the middle of its length with vise grips or pliers, center the large end over the hole, driving the applicator exactly 1½ inch down into the pole by hammering on the pliers or vise grips NOT ON THE APPLICATOR.

Hammering on the end of the applicator will close the slot for the tag and usually breaks the applicator.

See instructions/diagram (next page) detailing curved dart portion of tag.

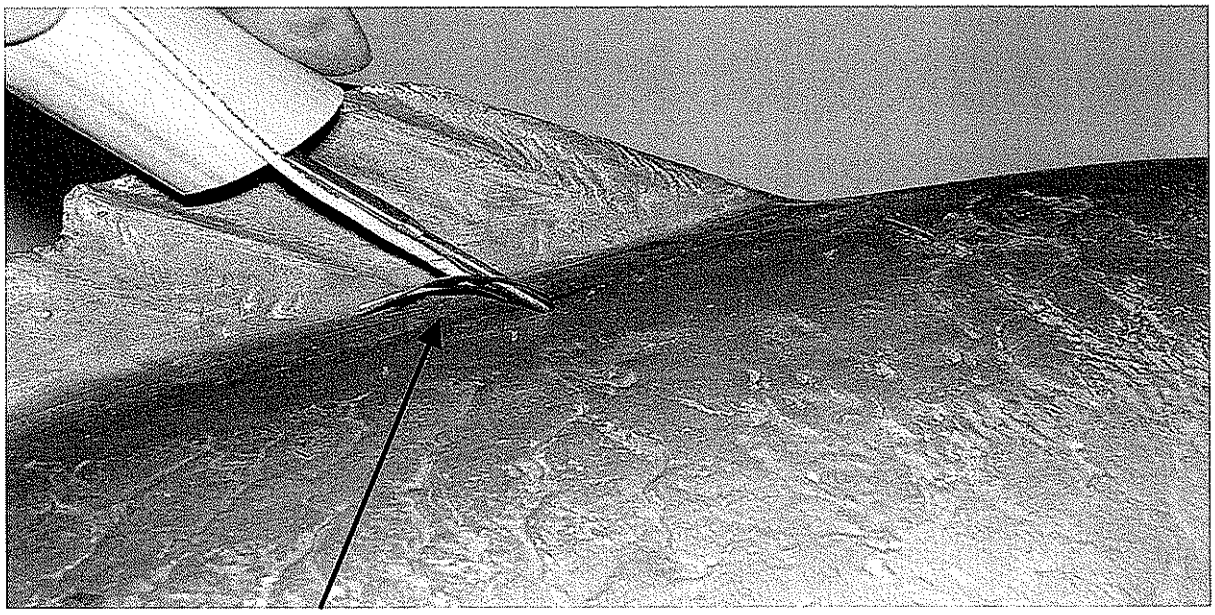

Notice curve of dart; this increases tag retention.

FOR USE ON RED DRUM OVER 27" LONG TO TAG A FISH WITH A STEEL DART TAG

(Courtesy of NC Div. of Marine Fisheries-Carol Etheridge)

1) Lay fish on its side and measure total length (and fork length) from tip of snout.
2) Write down the two lengths and the number of the tag you are going to use.
3) Be sure steel dart is curved as in picture above. Curve of dart prevents the tag from easily backing out of fish.
4) Count down 1 scale row (2nd row) between the leading edge and the middle of the first dorsal fin. Making sure the tag head is turned towards the fish, wedge the point under a scale (may help to remove a scale).
5) Hold the applicator at a 45-degree angle and jab in a forward and downward direction. Push the dart in until buried about an inch deep in the flesh and remove the tag applicator. Securing the tag into the fish in this manner helps stabilize the streamer. Shallow tags have a tendency to wallow around, aggravate the entry wound and may back out causing tag loss.

Questions or comments? Call Jon Lucy (804-684-7166); Email: lucy@vims.edu



Hallprint Tag Options for Target Species & Fish Reporting Option with T-Bar Tags

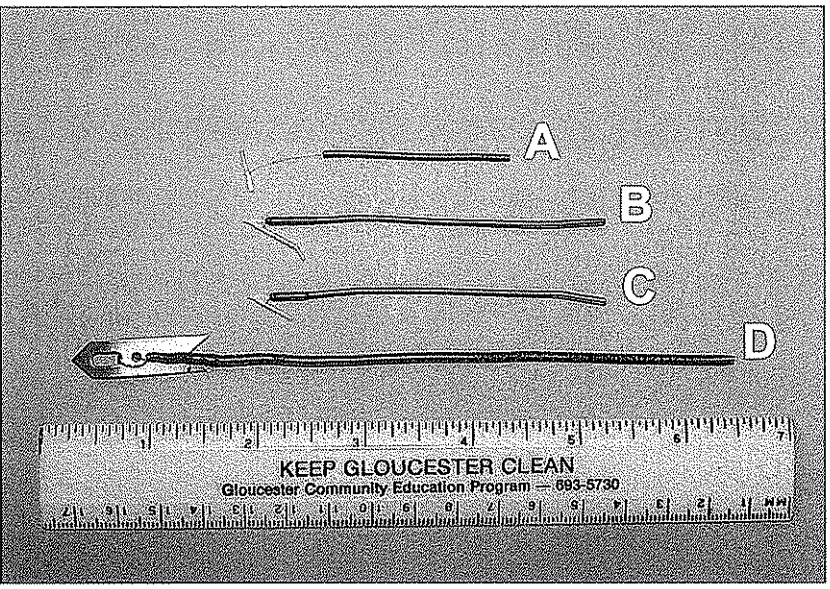

(A) **T-bar tag**—the primary tag used for smaller specimens of target species (flounder of any size always tagged with this tag); anchored in fish using "tagging gun" (see Fig. 1); (B) **Dogleg Dart Tag (note tip of tag's barb changes angle)**—used with 3 mm OD hollow tagging needle in short tagging stick; showing promising tag retention rates in double tagging trials with T-bar tags in 14-26 inch red drum and speckled trout; also being tried in sheepshead; (C) **Small Dart Tag**—also used with same tagging needle as (B); being tried in sheepshead; (D) **Stainless Steel Dart Tag**—used with slotted tagging needle (see Fig.1); has stainless wire through core of streamer; used for 27 inch and larger red drum, black drum, and cobia.

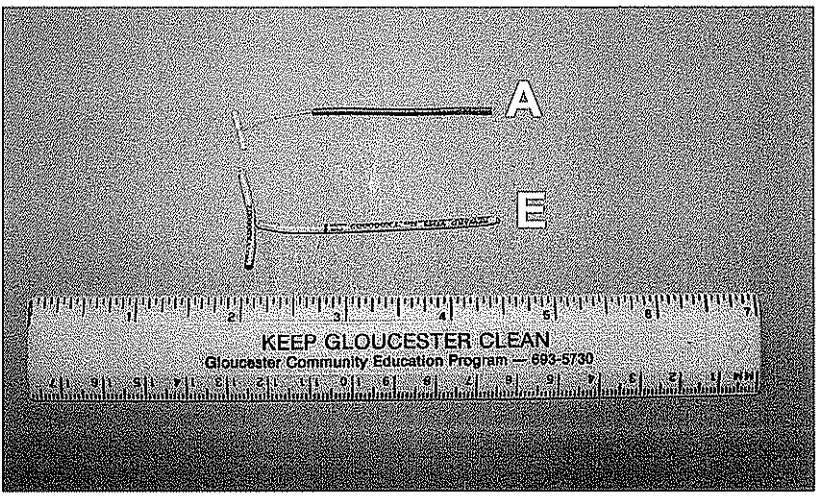

(A) **T-bar Tag**—(usually orange, but green tags also used); used with (E) internal anchor tag for double tagging select species; (E) **Internal Anchor Tag (yellow and with soft vinyl anchor tab)**—a high retention tag inserted through abdominal wall muscle just behind pectoral fin (a scalpel is used to make small incision through muscle); tag only used by 2-3 select taggers for double tagging trials with T-bar Tag secured somewhere along base of second dorsal fin; to date used in 14-26 inch red drum and speckled trout. Occasionally a fish may be "triple tagged" by adding a Dogleg Dart Tag at base of the first dorsal fin.



T-bar Tag—tag of normal length with streamer about 2 inches long; (B) **Shorter T-bar Tag**—tag steamer only about 1.25 inches long because tip with TAG# on it has been cut off by angler for confirming TAG# when calling in report of recaptured fish. This is often done when catching an undersized tagged fish which is going to be thrown back alive anyway. The TAG# is also duplicated at the opposite end of the tag where it is anchored in the fish, and the tag's remaining middle section still shows "REWARD-Call 757-491-5160." Therefore the tag is still completely functional; however this can only be done once to a tag. Another option for leaving tag in tact in fish to be released is to write down, or key into your cell phone, both the TAG# and PHONE# on the tag. Release the fish with its tag and call in the tagged fish report to get a reward.

VA Tagged Fish Alert

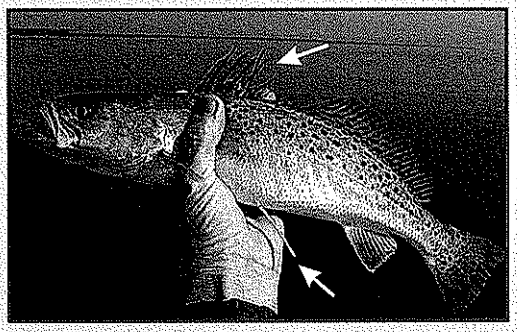



Please Report Tagged Fish

1-757-491-5160

Virginia Game Fish Tagging Program
Virginia Beach, VA

- **Please check Speckled Trout and Red Drum for tags.**
- **Some fish are DOUBLE-TAGGED.**
- **Important: If fish has two tags, report BOTH tag numbers.**
- **If releasing fish alive, consider leaving tag(s) in fish, recording tag number(s) and reporting capture.**
- **Reward available.**

Objective: To document fish migrations between VA and NC waters.

Double-tagging indicates if tag losses are excessive for certain types of tags.

Project funded by Virginia saltwater fishing license funds.

Questions: Call Claude Bain (757) 491-5160 or Jon Lucy at (804) 684-7166 or email: lucy@vims.edu

Virginia Game Fish Tagging Program · Sea Grant Virginia · Saltwater Recreational Fishing Development Fund · William & Mary VIMS Virginia Institute of Marine Science School of Marine Science



Fish Stories By Mail

by Phil Marsosudiro

Bill Knapp has heard a lot of fish stories, but this one beat them all. Last fall he got news that a black sea bass that he'd caught in 2006 at Lynnhaven Inlet Bridge had spent the following year growing a half inch and swimming 500 miles to Jones Inlet, New York, before being caught by another angler.

Every day, Knapp makes an expectant trip to his mailbox in Virginia Beach. He's looking for news about "his" fish—the ones he's caught, tagged, logged, and released over the last four years. On a typical news day, he might read that a triggerfish he caught in May grew a quarter of an inch before it got picked up by another angler in June. On other days, there's no fish report, and he'll toss his pile of regular mail—magazines, bills, and anything else—on the table to look at later. They're just not that important, and meanwhile, he's got a day's worth of fishing to log: a dozen or so fish newly tagged or recaptured and ready to go into the data files at the Virginia Game Fish Tagging Program.

Last year, Knapp captured and tagged more than 650 fish. As far as he's concerned, these are his fish from now on, and he'll want to know what happens to them. And thanks to the Game Fish Tagging Program, he will. In 2007, 108 fish Knapp had tagged, that year or in previous years, were caught and reported by other anglers—or by Knapp himself.

Virginia Game Fish Tagging Program

The dedication of anglers like Knapp makes the tagging program a serious force in fisheries conservation. Since the program's start in 1995, its citizen scientists have caught, tagged, and logged more than 140,000 fish, with nearly 14,000 of those fish recaptured and reported at least once.

tagging, logging data, and telling others about the program. He's held the program's tagging record for the last several years, logging more than 4,300 fish in 2007. But as Shepherd will be the first to say, the record isn't what's important. "I'm interested in fish, and how they survive, and where they travel to. And I like making a difference."

Top: Records for flounder tagged at Gloucester Point fishing pier in 2007 and recaptured multiple times, demonstrating that many fish survive the catch-and-release process.

Bottom: A tautog tagged by veteran tagger "Kayak Kevin" Whitley.

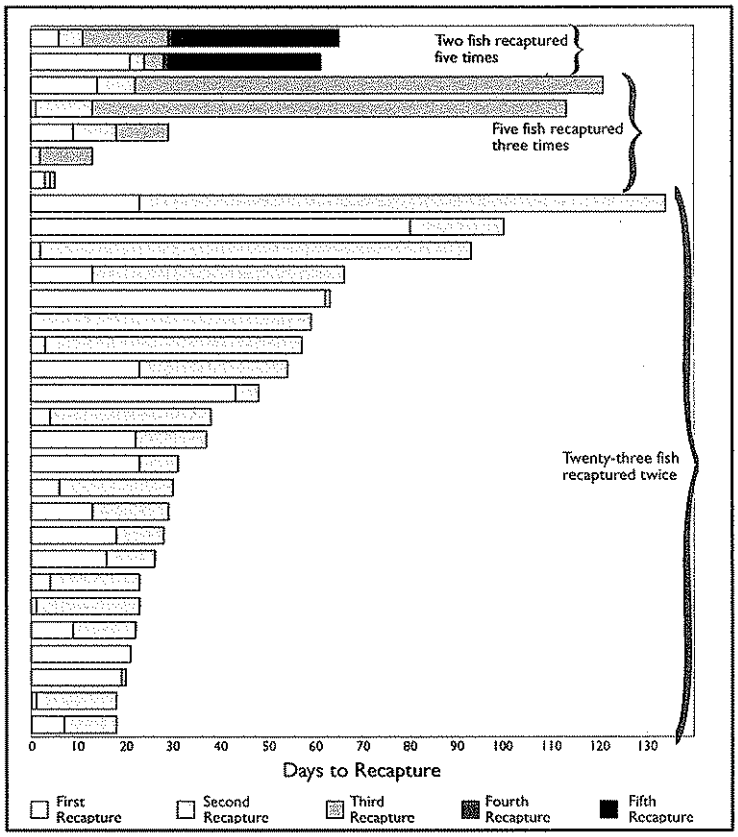



© Kevin Whitely

Shepherd notes that people used to argue that catch-and-release regulations weren't legitimate because fish wouldn't survive after handling, especially if they were injured during the catch. "We've proven that false time and time again. Many times I'll land a flounder with its guts up in his throat, pulled there by my fishing hook. Following Virginia's catch-and-release guidance, I'll undo the hook, push the guts down with my pliers' handle, and let him go. Months later, I'll see in the program reports that the same fish got caught again. I've always thought that flounder could go to the bottom and just sit there and convalesce." Now he's proven it's true.

Fisheries for the Future

Virginia taggers are citizens-scientists who want to preserve fisheries not only for themselves, but also for future generations. Knapp, a father in his early 30s, says, "I've been fishing in the Bay area since I was five years old. I've got a four-year-old boy who I want to have the same opportunities I had when my father started taking me fishing."

Shepherd shares the same connection with kids when he fishes from his favorite piers on the York River. "I explain what I'm doing and why, and the kids seem to appreciate this. If a kid is nearby when I need to tag a fish, I'll put the gun in their hands and they pull the trigger. Some kids have told me, 'I wanna be a marine biologist when I grow up!' Well I'm not a marine biologist, but I'm glad to help them on their way."

The biologists who founded the program in 1995 certainly hoped their one-year experiment would grow into a long-term resource for fisheries science and management. Thirteen years later, they might be surprised to realize that their program has grown into a fine promoter of Virginia citizenship, as anglers like Shepherd get to enjoy their days fishing in public waters while they also contribute to the Commonwealth as scientists, teachers, and conservationists. And even, sometimes, as the public conscience. As Shepherd observes, "When the taggers are out, people say, 'well, since you're here, I guess I have to throw these undersized ones back in.' We don't tell them otherwise."

Appendix B
Tag Recapture Data 2008 by Species

a. "Bold italics" indicates multiple recaptures for the same fish.

b. Such adjacent records are distinguished for individual fish by the records having IDENTICAL Tag Numbers and Tag Dates for a given Tag Location area.

c. Unusual and especially valuable information results from multiple recaptures of a fish. However this situation can only happen when anglers write down the tag number and tag-reporting telephone number on the tag, then release the fish again with its tag in place.

d. Most multiple recaptures determine the location of a fish over two distinct times. However, two recaptures of the same tagged fish can even occur within the same day, i.e. this helps document good release survival rates for the species.

e. However, of more interest are double or triple recapture events for a fish over periods of days, weeks, or even months. Such records help document site-fidelity of the fish to certain habitats, structure sites, etc., important to know in understanding a species' "Essential Fish Habitat" needs for better management of Virginia's recreational and/or commercial fisheries. Likewise, a fish may be using several different areas and/or habitats while in Virginia's Chesapeake Bay and coastal waters. Such needs can vary both by fish size (juvenile fish versus larger adults), time of year, and from Year to year.

Fish Species	Tagger	Tag No	Tag Date	Tag Location	Tg Lth	RecapDate	Recapture Location	RLth	Recap Angler	Result	Days Out
Black Drum	Lucy, Jon	212320	2008-11-03	Buxton, NC surf	10.25	2008-11-07	Bogue Inlet Pier, Emerald Is	11.00	ROY HEDGEPETH	Relw/T	4
Black Drum	Wehner, Doug	202536	2008-11-09	Buxton, NC surf	8.75	2008-12-06	Surf City-Topsail Island, NC	8.50	RUSSELL GOODWIN	KILLED	27
Black Drum	Cannon, Tim	218853	2008-10-14	Little Island Pier, Sandbridg	10.00	2008-11-02	Masonboro Inlet, NC	9.75	SHELBY JEAN JOHNSC	KILLED	19
Black Drum	Johnston, James	179212	2007-10-03	Virginia Beach Surf	9.00	2008-07-22	Albemarle Sound	NULL	GENE MORETTI	KILLED	293
Black Drum	Shepherd, Ed	188164	2007-10-01	York River Hot Ditch	8.50	2008-01-12	Neuse River	11.00	Jerry Warren	KILLED	103
Black Drum	Bartlett , Brandon	195617	2008-05-04	York River Hot Ditch	10.50	2008-05-21	York River Hot Ditch	12.00	E D S H E P E R D	Relw/T	17
Black Sea Bass	Knapp, Bill	201078	2008-06-20	4A Buoy Drydock Wreck	9.50	2008-07-21	4A Buoy Drydock Wreck	10.00	M A T T B A U K	Relw/T	31
Black Sea Bass	Cohn, David	195773	2008-06-13	Anglo-American Wreck	10.50	2008-09-13	CBBT, 4th Island	13.00	CHRISTOPHER FISHER	KILLED	92
Black Sea Bass	Diggs, Elmer	131179	2008-06-30	Back River Artificial Reef	10.00	2008-07-12	Back River Artificial Reef	10.00	M I K E B R A N D	Relw/T	12
Black Sea Bass	Watkins , Brian	207228	2008-07-31	Back River Artificial Reef	11.00	2008-08-05	Back River Artificial Reef	12.00	D A N N Y C R O	KILLED	5
Black Sea Bass	Agee, David	189500	2008-08-02	Back River Artificial Reef	9.00	2008-10-03	Back River Artificial Reef	8.00	D A V E R U B I N	Relw/oT	62
Black Sea Bass	Diggs, Elmer	131185	2008-08-07	Back River Artificial Reef	10.00	2008-09-09	Back River Artificial Reef	10.00	E L M E R D I G G	Relw/T	33
Black Sea Bass	Diggs, Elmer	131196	2008-09-02	Back River Artificial Reef	9.00	2008-10-02	Back River Artificial Reef	9.00	E L M E R D I G G	Relw/T	30
Black Sea Bass	Diggs, Elmer	193432	2008-10-04	Back River Artificial Reef	11.00	2008-10-26	Back River Artificial Reef	11.00	J A M E S B R A D	Relw/T	22
Black Sea Bass	Harris, Dick	209222	2008-10-14	Back River Artificial Reef	7.00	2008-11-12	Back River Artificial Reef	8.00	C L I F T O N W A	Relw/A C E	29
Black Sea Bass	WOJCIK, GEORGE	207650	2008-10-14	Cape Charles Jetty	8.00	2008-10-14	Cape Charles Jetty	9.25	LAWRENCE COLLINS	Relw/T	0
Black Sea Bass	Perron , Mike	185452	2007-12-22	Cape Henry Wreck	8.50	2008-08-13	Cape Henry Wreck	10.00	J I L E S U P H S	Relw/oT	235
Black Sea Bass	Perron , Mike	185465	2008-02-03	Cape Henry Wreck	10.00	2008-04-26	Cape Henry Wreck	8.50	L I N D A D E V I N	Relw/T	83
Black Sea Bass	*Perron , Mike*	*185473*	*2008-02-03*	*Cape Henry Wreck*	*10.00*	*2008-04-24*	*Cape Henry Wreck*	*10.00*	S T E V E V A N	*Relw/T*	*81*
Black Sea Bass	*Perron , Mike*	*185473*	*2008-02-03*	*Cape Henry Wreck*	*10.00*	*2008-04-25*	*Cape Henry Wreck*	*11.00*	C L A Y W A R W	*Relw/oT*	*82*
Black Sea Bass	Perron , Mike	185477	2008-03-18	Cape Henry Wreck	11.00	2008-04-24	Cape Henry Wreck	10.00	S T E V E V A N	Relw/T	37
Black Sea Bass	Perron , Mike	185481	2008-03-18	Cape Henry Wreck	8.00	2008-04-18	Cape Henry Wreck	8.00	M I K E P E R R O	Relw/T	31
Black Sea Bass	*Perron , Mike*	*185492*	*2008-03-18*	*Cape Henry Wreck*	*9.00*	*2008-06-28*	*Cape Henry Wreck*	*10.00*	T I M C O L L I N S	*Relw/T*	*102*
Black Sea Bass	*Perron , Mike*	*185492*	*2008-03-18*	*Cape Henry Wreck*	*9.00*	*2008-07-13*	*Cape Henry Wreck*	*10.00*	M I K E C O B B	*Relw/T*	*117*
Black Sea Bass	*Perron , Mike*	*185492*	*2008-03-18*	*Cape Henry Wreck*	*9.00*	*2008-09-14*	*Cape Henry Wreck*	*8.00*	B E T T Y M A T Z	*Relw/oT*	*180*
Black Sea Bass	Perron , Mike	194325	2008-04-18	Cape Henry Wreck	8.00	2008-07-27	Cape Henry Wreck	11.00	R I L E Y S M I T H	Relw/T	100
Black Sea Bass	Johnson, Charlie	168375	2008-07-08	Cape Henry Wreck	10.00	2008-07-13	Cape Henry Wreck	10.00	L A R R Y W A L E R	Relw/T	5
Black Sea Bass	Collins, Rob	202456	2008-07-27	CB "J" Buoy	10.00	2008-08-09	Cape Henry Wreck	6.00	SHAWN CASTO	Relw/oT	13
Black Sea Bass	Collins, Rob	204719	2008-08-04	CB "J" Buoy	10.50	2008-11-01	CB "J" Buoy	11.50	R O B C O L L I N	Relw/T	89
Black Sea Bass	Collins, Rob	204798	2008-08-16	CB "J" Buoy	11.00	2008-09-04	CB "J" Buoy	10.75	R O B C O L L I N	Relw/T	19
Black Sea Bass	Collins, Rob	204799	2008-08-16	CB "J" Buoy	9.25	2008-11-09	CB "J" Buoy	10.50	R O B C O L L I N	Relw/T	85
Black Sea Bass	Perron, Mike	194343	2008-05-25	CBBT, 1st Island	8.00	2008-06-10	CBBT, 1st Island	8.00	R I C K L O V E	Relw/T	16
Black Sea Bass	Collins , Rob	198659	2008-06-05	CBBT, 1st Island	7.75	2008-07-02	CBBT, 1st Island	8.50	T H O M A S S H	Relw/oT	27
Black Sea Bass	Collins , Rob	198660	2008-06-05	CBBT, 1st Island	8.00	2008-07-05	CBBT, 1st Island	8.50	P E T E J O H N S	Relw/T	30
Black Sea Bass	Harrell, Susan	187554	2008-06-13	CBBT, 1st Island	10.00	2008-06-25	CBBT, 1st Island	10.75	H E N R Y V U	Relw/T	12
Black Sea Bass	Collins , Rob	198776	2008-06-21	CBBT, 1st Island	8.50	2008-06-25	CBBT, 1st Island	8.00	O T I S R I C K S	Relw/T	4
Black Sea Bass	Collins , Rob	198791	2008-06-25	CBBT, 1st Island	8.75	2008-07-19	CBBT, 1st Island	NULL	C H R I S T Y B U	Relw/T	24
Black Sea Bass	*Perron, Mike*	*194362*	*2008-06-28*	*CBBT, 1st Island*	*8.00*	*2008-08-16*	*CBBT, 1st Island*	*8.50*	T R O Y H U R S T	*Relw/T*	*49*
Black Sea Bass	*Perron, Mike*	*194362*	*2008-06-28*	*CBBT, 1st Island*	*8.00*	*2008-08-23*	*CBBT, 1st Island*	*9.00*	M I K E P E R R O	*Relw/T*	*56*
Black Sea Bass	Collins , Rob	198799	2008-06-28	CBBT, 1st Island	9.00	2008-08-29	CBBT, Yancey Wreck	9.00	M I K E B A S N T	Relw/T	62
Black Sea Bass	Collins , Rob	198800	2008-06-28	CBBT, 1st Island	8.50	2008-07-02	CBBT, 1st Island	4.00	J O H N F A U C I	Relw/T	4

Fish Species	Tagger	Tag No	Tag Date	Tag Location	Tg Lth	RecapDate	Recapture Location	RLth	Recap Angler	Result	Days Out
Black Sea Bass	Harrell, Susan	189436	2008-07-04	CBBT, 1st Island	9.00	2008-08-04	CBBT, 1st Island	11.00	JAMES RAWLES	Relw/oT	31
Black Sea Bass	Perron, Mike	194388	2008-07-05	CBBT, 1st Island	10.00	2008-08-03	CBBT, 1st Island	11.00	J O H N F A U C	Relw/T	29
Black Sea Bass	Harrell, Susan	202950	2008-07-19	CBBT, 1st Island	10.25	2008-07-27	CBBT, 2nd Island	10.00	C H A R L E S H	Relw/T	8
Black Sea Bass	Harrel, Susan	203254	2008-07-19	CBBT, 1st Island	10.00	2008-08-17	CBBT, 2nd Island	11.25	B O B B Y S T Y	Relw/T	29
Black Sea Bass	Harrel, Susan	203301	2008-08-09	CBBT, 1st Island	9.75	2008-09-01	CBBT, 2nd Island	11.00	K E I T H J O H N	Relw/T	23
Black Sea Bass	Harrel, Susan	203305	2008-08-09	CBBT, 1st Island	10.25	2008-10-31	CBBT, 2nd Island	12.00	C . C . W I L S O	Relw/T	83
Black Sea Bass	Harrel, Susan	203333	2008-08-16	CBBT, 1st Island	11.00	2008-08-31	CBBT, 4th Island	11.50	K E L L Y W I L L	Relw/oT	15
Black Sea Bass	Harrel, Susan	203335	2008-08-16	CBBT, 1st Island	9.75	2008-08-30	CBBT, 2nd Island	10.00	R O G E R M C	Relw/oT	14
Black Sea Bass	Harrell, Susan	205057	2008-08-16	CBBT, 1st Island	6.50	2008-08-23	CBBT, 2nd Island	6.50	D O N H A Y E S	Relw/T	7
Black Sea Bass	Harrell, Susan	205073	2008-08-16	CBBT, 1st Island	7.00	2008-10-26	CBBT, 1st Island	8.00	M I K E P E R R O	Relw/T	71
Black Sea Bass	Harrell, Susan	205074	2008-08-16	CBBT, 1st Island	9.25	2008-10-13	CBBT, 2nd Island	11.00	W A L T R I C H F	Relw/TD	58
Black Sea Bass	Whitley, Kevin	209122	2008-08-18	CBBT, 1st Island	10.00	2008-10-22	CBBT, 1st Island	8.00	J O H N D E N A	Relw/oT	65
Black Sea Bass	Whitley, Kevin	209123	2008-08-18	CBBT, 1st Island	9.00	2008-10-22	CBBT, 1st Island	8.00	J O H N D E N A	Relw/oT	65
Black Sea Bass	Perron, Mike	205427	2008-08-23	CBBT, 1st Island	7.00	2008-09-28	CBBT, 1st Island	7.00	M I K E P E R R O	Relw/T	36
Black Sea Bass	Robinson, Jim	167388	2007-07-10	CBBT, 2nd Island	8.00	2008-06-16	off Ocean City, MD	10.00	J O H N G A R R	Relw/oT	342
Black Sea Bass	Collins , Rob	198676	2008-06-05	CBBT, 2nd Island	9.50	2008-06-21	CBBT, 2nd Island	9.00	R E S I D E N T	Relw/T	16
Black Sea Bass	Collins , Rob	198773	2008-06-21	CBBT, 2nd Island	9.00	2008-07-20	CBBT, 2nd Island	9.75	D A V I D C O H N	Relw/T	29
Black Sea Bass	Cohn, David	146114	2008-06-29	CBBT, 2nd Island	9.50	2008-11-01	CBBT, 2nd Island	12.00	T H O M A S D O	Relw/E	125
Black Sea Bass	Green, Hugh	194576	2008-07-12	CBBT, 2nd Island	9.25	2008-07-20	CBBT, 2nd Island	8.00	B R A N D O N J	Relw/oT	8
Black Sea Bass	Perron, Mike	211307	2008-07-17	CBBT, 2nd Island	9.00	2008-08-18	CBBT, 2nd Island	9.00	R O B C O L L I N	Relw/T	32
Black Sea Bass	Perron, Mike	211310	2008-07-17	CBBT, 2nd Island	9.00	2008-08-16	CBBT, 2nd Island	8.75	B I L L K N A P P	Relw/T	30
Black Sea Bass	Collins, Rob	202427	2008-07-20	CBBT, 2nd Island	9.25	2008-09-03	CBBT, 2nd Island	10.00	W A Y N E S M I	Relw/oT	45
Black Sea Bass	Collins, Rob	204778	2008-08-10	CBBT, 2nd Island	9.50	2008-08-31	CBBT, 2nd Island	10.00	T O M C A R R O	No Data	21
Black Sea Bass	Harris, Dick	209214	2008-10-14	CBBT, 2nd Island	10.00	2008-10-23	CBBT, 2nd Island	9.00	M I C H A E L W	Relw/oT	9
Black Sea Bass	Collins, Rob	146830	2006-11-19	CBBT, 3rd Island	7.50	2008-08-06	off Delaware Coast	12.50	K E V I N P L A T	KILLED	626
Black Sea Bass	Harrell , Woody	187770	2007-11-14	CBBT, 3rd Island	9.00	2008-04-19	CBBT, 2nd Island	10.00	R Y A N H E S T	Relw/T	157
Black Sea Bass	Collins , Rob	198720	2008-06-12	CBBT, 3rd Island	8.75	2008-08-15	CBBT, 3rd Island	11.00	C A R O L Y N B	Relw/T	64
Black Sea Bass	Knapp, Bill	201070	2008-06-12	CBBT, 3rd Island	8.00	2008-08-16	CBBT, Unspecified	7.25	G A R Y T H O M	Relw/T	65
Black Sea Bass	Harrell, Susan	189406	2008-07-02	CBBT, 3rd Island	8.75	2008-08-16	CBBT, 3rd Island	10.50	B R A N D O N W	Relw/oT	45
Black Sea Bass	AREY , SHELDON	196008	2008-07-04	CBBT, 3rd Island	8.50	2008-08-18	CBBT, 3rd Island	9.00	W A Y N E P O L	Relw/T	45
Black Sea Bass	AREY , SHELDON	196019	2008-07-11	CBBT, 3rd Island	9.50	2008-07-20	CBBT, 3rd Island	10.00	C H A D S T O K	Relw/T	9
Black Sea Bass	Perron, Mike	194400	2008-07-17	CBBT, 3rd Island	11.50	2008-08-02	CBBT, 4th Island	11.50	P A T R I C I A P	Relw/T	16
Black Sea Bass	Collins, Rob	202370	2008-07-18	CBBT, 3rd Island	10.25	2008-08-23	CBBT, 3rd Island	11.25	D O N H A Y E S	KILLED	36
Black Sea Bass	Harrell, Susan	202940	2008-07-19	CBBT, 3rd Island	11.50	2008-08-04	Cape Henry Area	12.00	R I T A C A S C I	KILLED	16
Black Sea Bass	Collins, Rob	202423	2008-07-20	CBBT, 3rd Island	9.25	2008-11-01	CBBT, Unspecified	12.50	M A R K W E B E	Relw/oT	104
Black Sea Bass	Regula, Larry	155306	2008-07-28	CBBT, 3rd Island	11.50	2008-10-16	CBBT, 3rd Island	13.00	E D S T O N I C H	KILLED	80
Black Sea Bass	SIMONS JR, JOE	195996	2008-08-05	CBBT, 3rd Island	11.13	2008-10-04	CBBT, 3rd Island	13.50	F R E D B E L O T	KILLED	60
Black Sea Bass	AREY, SHELDON	204412	2008-08-14	CBBT, 3rd Island	9.25	2008-10-31	CBBT, 3rd Island	12.50	B I L L M C D O N	KILLED	78
Black Sea Bass	Collins, Rob	205835	2008-08-18	CBBT, 3rd Island	10.75	2008-08-30	Channel Wrk,Off 3rd Island	11.00	S H A W N W H I	Relw/T	12
Black Sea Bass	Collins, Rob	205876	2008-09-04	CBBT, 3rd Island	10.50	2008-10-31	CBBT, 3rd Island	12.00	J O E Z A L A M E	KILLED	57
Black Sea Bass	MEREDITH, SCOTT	200120	2008-10-09	CBBT, 3rd Island	11.00	2008-10-14	CBBT, 3rd Island	10.00	E A R L C H I N N	Relw/T	5

Fish Species	Tagger	Tag No	Tag Date	Tag Location	Tg Lth	RecapDate	Recapture Location	RLth	Recap Angler	Result	Days Out
Black Sea Bass	Duell, Jay	188711	2007-10-08	CBBT, 4th Island	11.50	2008-07-06	off Delaware Coast	11.75	DENNIS KOPPENHAVE	Relw/T	272
Black Sea Bass	Duell , Jay	199466	2008-05-24	CBBT, 4th Island	10.00	2008-06-19	CBBT, 4th Island	10.25	FRANCO NIGRO	Relw/oT	26
Black Sea Bass	Duell , Jay	199469	2008-05-24	CBBT, 4th Island	10.00	2008-07-05	CBBT, 4th Island	12.25	S A M A S H B E	KILLED	42
Black Sea Bass	Duell, Jim	200254	2008-06-13	CBBT, 4th Island	10.00	2008-08-30	CBBT, 4th Island	10.00	J A Y D U E L L	Relw/T	78
Black Sea Bass	Duell, Jim	200321	2008-06-19	CBBT, 4th Island	9.00	2008-07-17	CBBT, 4th Island	10.00	M I K E P E R R O	Relw/T	28
Black Sea Bass	Perron, Mike	211253	2008-07-17	CBBT, 4th Island	7.00	2008-08-19	CBBT, 1st Island	6.00	C A L V I N M O R	Relw/T	33
Black Sea Bass	Johnson, James	204141	2008-07-31	CBBT, 4th Island	10.50	2008-09-14	CBBT, 3rd Island	11.00	T R O Y M C L E	Relw/oT	45
Black Sea Bass	Johnson, James	205248	2008-10-15	CBBT, 4th Island	8.00	2008-11-11	CBBT, 3rd Island	9.00	Z O S I M O Z A L	Relw/T	27
Black Sea Bass	Harrell, Susan	187539	2008-06-01	CBBT, 8 Mile Post (Bend A	8.50	2008-09-13	CBBT, 4th Island	10.50	TOM SPENCER	Relw/T	104
Black Sea Bass	Harrell, Susan	189369	2008-06-24	CBBT, 8 Mile Post (Bend A	11.25	2008-08-06	CBBT, High Level Bridge	11.00	J A C K L A W S O	KILLED	43
Black Sea Bass	Perron, Mike	194337	2008-05-25	CBBT, Big D Wreck	11.00	2008-06-01	CBBT, Big D Wreck	11.00	J E R E H U M P H	Relw/T	7
Black Sea Bass	Barnhart, David	174885	2008-05-25	CBBT, High Level Bridge	10.00	2008-09-14	CBBT, 4th Island	10.50	R O B E R T S I B	Relw/oT	112
Black Sea Bass	CAPPS, BEN	194274	2008-07-19	CBBT, High Level Bridge	9.00	2008-08-14	CBBT, High Level Bridge	10.25	D A V I D J E W E	Relw/oT	26
Black Sea Bass	Johnson, James	204105	2008-07-26	CBBT, High Level Bridge	6.75	2008-08-02	CBBT, High Level Bridge	5.00	LAWRENCE BURNETTE	Relw/oT	7
Black Sea Bass	Johnson, James	204109	2008-07-26	CBBT, High Level Bridge	11.00	2008-08-09	CBBT, High Level Bridge	11.00	J E F F R E Y D	Relw/oT	14
Black Sea Bass	Johnson, James	204120	2008-07-26	CBBT, High Level Bridge	11.50	2008-08-24	CBBT, High Level Bridge	13.25	J A S O N C O X	KILLED	29
Black Sea Bass	Boyd , Tracy	195668	2008-08-27	CBBT, Seagull Fishing Pier	6.25	2008-09-04	CBBT, Seagull Fishing Pier	6.50	WILLIAM BRENAMAN II	Relw/oT	8
Black Sea Bass	Boyd , Tracy	195693	2008-08-27	CBBT, Seagull Fishing Pier	6.25	2008-09-02	CBBT, Seagull Fishing Pier	6.00	AMIE SCHAKE	Relw/oT	6
Black Sea Bass	Boyd , Tracy	195697	2008-08-27	CBBT, Seagull Fishing Pier	5.00	2008-08-28	CBBT, Seagull Fishing Pier	4.00	A L A N C O C H	Relw/T	1
Black Sea Bass	Dabul, Jorge	168876	2008-08-09	CBBT, Unspecified	10.25	2008-09-20	CBBT, 4th Island	8.00	H U N T E R B U	Relw/oT	42
Black Sea Bass	*Knapp, Bill*	*201087*	*2008-07-05*	*Channel Wrk,Off 3rd Islan*	*12.00*	*2008-07-18*	*CBBT, 3rd Island*	*12.50*	R O B C O L L I N	*Relw/T*	*13*
Black Sea Bass	*Knapp, Bill*	*201087*	*2008-07-05*	*Channel Wrk,Off 3rd Islan*	*12.00*	*2008-10-05*	*CBBT, 3rd Island*	*13.50*	S H E R Y L K E	*KILLED*	*92*
Black Sea Bass	Collins , Rob	180733	2008-01-06	Chenango Wreck	9.50	2008-07-20	CBBT, 4th Island	10.00	D A N N Y D A V	Relw/T	196
Black Sea Bass	Collins, Rob	183719	2007-09-07	Chesapeake Light Tower	9.00	2008-08-16	Chesp. Light Tower Reef	11.25	B I L L K N A P P	Relw/T	344
Black Sea Bass	*Johnson, James*	*185001*	*2008-05-21*	*Chesapeake Light Tower*	*11.00*	*2008-05-30*	*Chesp. Light Tower Reef*	*11.50*	C R A I G B R O W	*Relw/T*	*9*
Black Sea Bass	*Johnson, James*	*185001*	*2008-05-21*	*Chesapeake Light Tower*	*11.00*	*2008-06-01*	*Chesapeake Light Tower*	*11.50*	M A R K K O D E	*KILLED*	*11*
Black Sea Bass	Collins , Rob	194800	2008-05-25	Chesapeake Light Tower	9.00	2008-06-27	Chesapeake Light Tower	8.00	L A W R E N C E	Relw/oT	31
Black Sea Bass	*Collins , Rob*	*198602*	*2008-05-25*	*Chesapeake Light Tower*	*10.00*	*2008-06-25*	*Chesapeake Light Tower*	*8.00*	J A M E S J O H N	*Relw/T*	*31*
Black Sea Bass	*Collins , Rob*	*198602*	*2008-05-25*	*Chesapeake Light Tower*	*10.00*	*2008-08-28*	*Chesapeake Light Tower*	*11.00*	J O E F E B E R I	*Relw/T*	*95*
Black Sea Bass	Collins , Rob	198605	2008-05-25	Chesapeake Light Tower	8.00	2008-10-10	Chesp. Light Tower Reef	10.00	L A R R Y S C O T	Relw/oT	138
Black Sea Bass	Knapp, Bill	195899	2008-06-06	Chesapeake Light Tower	8.50	2008-08-15	Chesapeake Light Tower	11.50	J U S T I N D U R	Relw/oT	70
Black Sea Bass	Collins , Rob	198610	2008-05-25	Chesp. Light Tower Reef	11.50	2008-11-01	Chesp. Light Tower Reef	12.50	R O B T I M M I N	KILLED	160
Black Sea Bass	Collins , Rob	198611	2008-05-25	Chesp. Light Tower Reef	10.50	2008-08-02	Chesapeake Light Tower	10.00	J O S H M A R K	Relw/oT	69
Black Sea Bass	Collins , Rob	198613	2008-05-25	Chesp. Light Tower Reef	11.50	2008-06-24	Chesp. Light Tower Reef	8.00	L E N F U T E R M	Relw/T	30
Black Sea Bass	Knapp, Bill	201053	2008-06-08	Chesp. Light Tower Reef	9.50	2008-06-29	Chesp. Light Tower Reef	12.00	D E R E K L A P L	KILLED	21
Black Sea Bass	Handforth, Mike	178742	2007-08-17	Chincoteague Channel	10.50	2008-05-11	off Ocean City, MD	13.25	M O R N I N G S T	KILLED	268
Black Sea Bass	Handforth , Mike	198959	2008-08-31	Chincoteague Channel	11.00	2008-10-15	Four Mouths;Behind Wallop	10.50	FRANK MERRILL	Relw/oT	45
Black Sea Bass	Whitley, Kevin	201953	2008-07-02	East Ocean View Reef	9.00	2008-08-07	East Ocean View Reef	9.50	T I M W A T E R S	Relw/T	36
Black Sea Bass	WATERS, TIMOTHY	204830	2008-08-30	East Ocean View Reef	9.00	2008-10-13	East Ocean View Reef	10.00	R Y A N K O D M	Relw/T	44
Black Sea Bass	*Guyot, Rick*	*215605*	*2008-09-28*	*Eliza.Rv,Norfk-Ports.water*	*11.75*	*2008-10-05*	*Eliza.Rv,Norfk-Ports.water*	*11.75*	R I C K G U Y O T	*Relw/T*	*7*
Black Sea Bass	*Guyot, Rick*	*215605*	*2008-09-28*	*Eliza.Rv,Norfk-Ports.water*	*11.75*	*2008-10-12*	*Eliza.Rv,Norfk-Ports.water*	*11.75*	R I C K G U Y O T	*Relw/T*	*14*

Fish Species	Tagger	Tag No	Tag Date	Tag Location	Tg Lth	RecapDate	Recapture Location	RLth	Recap Angler	Result	Days Out
Black Sea Bass	Whitley, Kevin	201955	2008-07-04	Fisherman's Inlet Bridge	11.00	2008-07-05	Fisherman's Inlet Bridge	10.00	RONALD GORDON	Relw/T	1
Black Sea Bass	Duell, Jay	209505	2008-09-28	Fort Wool	11.50	2008-10-10	Monitor Merrimac Bridge-Tu	12.00	B E N J A M I N W	KILLED	12
Black Sea Bass	DAMERON, WILL	211856	2008-10-04	Gulf Hustler Wreck	10.00	2008-10-31	Gulf Hustler Wreck	10.50	E L W O O D E P	Relw/T	27
Black Sea Bass	DAMERON, WILL	211863	2008-10-04	Gulf Hustler Wreck	10.00	2008-10-16	Gulf Hustler Wreck	11.50	A N D R E W T U	Relw/oT	12
Black Sea Bass	Jordan, Calvin	162919	2006-09-19	Hampton Roads Tunnel	9.00	2008-08-16	Chesapeake Light Tower	14.00	T O M M Y M I L	KILLED	697
Black Sea Bass	Duell, Jim	189671	2008-05-06	Hampton Roads Tunnel	9.00	2008-05-31	Hampton Roads Tunnel	6.00	M R . J O H N S	Relw/oT	25
Black Sea Bass	Harris, Dick	165995	2008-07-04	Hampton Roads Tunnel	5.50	2008-10-04	Hampton Roads Tunnel	6.25	G E R A L D A B	Relw/T	92
Black Sea Bass	Goggin, Mary	199861	2008-09-01	Hampton Roads Tunnel	7.00	2008-09-27	Hampton Roads Tunnel	8.00	V I N C E C O N	Relw/T	26
Black Sea Bass	EMBRY, THOMAS	205670	2008-09-12	Hampton Roads Tunnel	6.75	2008-09-29	Hampton Roads Tunnel	7.00	A D A M W H I T	Relw/T	17
Black Sea Bass	Harrell, Susan	205127	2008-09-13	Hampton Roads Tunnel	7.25	2008-09-14	Hampton Roads Tunnel	7.00	D E R R I C K L I	Relw/T	1
Black Sea Bass	Duell, Jay	209477	2008-09-13	Hampton Roads Tunnel	8.50	2008-10-21	Monitor Merrimac Bridge-Tu	9.00	S T E V E P I N C	Relw/T	38
Black Sea Bass	Goggin, Rory	202056	2008-09-14	Hampton Roads Tunnel	8.50	2008-10-13	Hampton Roads Tunnel	10.00	J A M E S B R A	Relw/oT	29
Black Sea Bass	BERRY, LESTER	200095	2008-06-27	James River (lower)	7.00	2008-08-23	James River (lower)	6.00	C A R L T O N K	Relw/T	57
Black Sea Bass	Whitley , Kevin	199114	2008-06-24	Little Creek Jetties	10.00	2008-08-17	Little Creek Jetties	9.00	K E V I N W H I T	Relw/T	54
Black Sea Bass	WATERS, TIMOTHY	204817	2008-08-25	Little Creek Jetties	7.00	2008-09-03	Little Creek Jetties	9.50	D A V I D S T E I N	Relw/T	
Black Sea Bass	WATERS, TIMOTHY	204819	2008-08-25	Little Creek Jetties	11.00	2008-09-04	Little Creek Jetties	11.00	B E N M A B A L	Relw/oT	10
Black Sea Bass	WATERS, TIMOTHY	204825	2008-08-29	Little Creek Jetties	7.50	2008-10-07	Little Creek Jetties	7.50	C H U C K W R	Relw/oT	39
Black Sea Bass	Harrell, Susan	189411	2008-07-04	Long Creek	5.50	2008-07-12	Long Creek	5.50	S U S A N H A R	Relw/T	8
Black Sea Bass	Harrell, Susan	189413	2008-07-04	Long Creek	6.00	2008-07-12	Long Creek	6.00	M A U R I C E G	Relw/T	8
Black Sea Bass	Harrell, Susan	189448	2008-07-06	Long Creek	6.00	2008-07-12	Long Creek	6.00	W O O D Y H A R	Relw/T	6
Black Sea Bass	Harrell, Susan	202895	2008-07-12	Long Creek	5.50	2008-09-23	Lynnhaven River	6.00	J O R D A N M I L	Relw/T	73
Black Sea Bass	Knapp, Bill	201133	2008-09-18	Long Creek	7.75	2008-10-04	Lynnhaven Inlet	8.25	L O G A N P O W	Relw/TS	16
Black Sea Bass	Knapp, Bill	201134	2008-09-18	Long Creek	8.00	2008-10-04	Lynnhaven Inlet	8.25	L O G A N P O W	Relw/TS	16
Black Sea Bass	Harrell, Susan	205132	2008-09-21	Long Creek	5.50	2008-10-11	Long Creek	8.50	A N G E L E S Z I	Relw/T	20
Black Sea Bass	Harrell, Frank	157564	2008-09-14	Luchenbach Wreck	10.00	2008-10-31	Triangle Wreck	10.00	R A Y B R A N D	Relw/T	47
Black Sea Bass	Harrell, Frank	157568	2008-09-14	Luchenbach Wreck	10.00	2008-10-05	Tercel Wreck	11.00	C L I F F D I S C A	Relw/T	21
Black Sea Bass	Harrell, Frank	157573	2008-09-14	Luchenbach Wreck	10.00	2008-10-11	Triangle Wreck	12.00	B R U C E B Y N	KILLED	27
Black Sea Bass	Harrell, Frank	157574	2008-09-14	Luchenbach Wreck	10.00	2008-10-14	Triangle Wreck	12.00	K E N N E T H H	KILLED	30
Black Sea Bass	Harrell, Frank	157584	2008-09-14	Luchenbach Wreck	10.00	2008-10-11	Off Rudee Inlet	12.00	E R I C G U R N	KILLED	27
Black Sea Bass	Honeycutt , Brandon	195324	2008-11-17	Luchenbach Wreck	13.50	2008-12-27	Triangle Wreck	15.00	T H E R E S A R	KILLED	40
Black Sea Bass	*Collins, Rob*	*186359*	*2007-09-30*	*Lynnhaven Inlet*	*6.00*	*2008-07-24*	*CBBT, Unspecified*	*10.00*	R U P E R T B A	*Relw/T*	*298*
Black Sea Bass	*Collins, Rob*	*186359*	*2007-09-30*	*Lynnhaven Inlet*	*6.00*	*2008-07-25*	*CBBT, Seagull Fishing Pie*	*7.00*	J A M A R B L Y	*Relw/oT*	*299*
Black Sea Bass	Collins, Rob	205936	2008-09-28	Lynnhaven Inlet	8.00	2008-10-08	Lynnhaven Inlet	8.00	N I C K W R I G H	Relw/T	10
Black Sea Bass	MEREDITH, SCOTT	200125	2008-10-12	Lynnhaven Inlet	8.00	2008-10-13	Lynnhaven Inlet	6.00	M A R K N E S I U	Relw/T	1
Black Sea Bass	Knapp, Bill	201141	2008-09-27	Lynnhaven Inlet Bridge	8.50	2008-10-08	Lynnhaven River	8.50	J I M R O B I N S	Relw/T	11
Black Sea Bass	Bunnell, Al	202284	2008-08-30	Lynnhaven River	10.00	2008-09-29	Lynnhaven Inlet Bridge	10.50	F R A N K L I N B	Relw/oT	30
Black Sea Bass	*AREY, SHELDON*	*204420*	*2008-09-07*	*Lynnhaven River*	*8.50*	*2008-09-20*	*Lynnhaven River*	*7.50*	R U S S E L L T R	*Relw/T*	*13*
Black Sea Bass	*AREY, SHELDON*	*204420*	*2008-09-07*	*Lynnhaven River*	*8.50*	*2008-10-09*	*Lynnhaven River*	*8.50*	D R E W A L A D	*Relw/T*	*32*
Black Sea Bass	*AREY, SHELDON*	*204420*	*2008-09-07*	*Lynnhaven River*	*8.50*	*2008-10-09*	*Lynnhaven River*	*8.50*	C H A R L I E R A	*Relw/T*	*32*
Black Sea Bass	Robinson, Jim	200362	2008-09-15	Lynnhaven River	8.25	2008-09-27	Lynnhaven Inlet Bridge	8.00	B I L L K N A P P	Relw/T	12
Black Sea Bass	Robinson, Jim	200363	2008-09-15	Lynnhaven River	9.50	2008-09-26	Lynnhaven Inlet	8.00	D E N N I S K A P	Relw/oT	11

Fish Species	Tagger	Tag No	Tag Date	Tag Location	Tg Lth	RecapDate	Recapture Location	RLth	Recap Angler	Result	Days Out
Black Sea Bass	Robinson, Jim	200372	2008-10-03	Lynnhaven River	8.50	2008-10-27	Lynnhaven Inlet	9.00	DAVID PETERSON	Relw/oT	24
Black Sea Bass	Robinson, Jim	200378	2008-10-07	Lynnhaven River	8.50	2008-10-23	Lynnhaven Inlet	8.50	R I C K B O W L ER	Relw/oT	16
Black Sea Bass	Harrell, Frank	157594	2008-10-05	Morgan Wreck	10.00	2008-11-03	Morgan Wreck	10.00	W E S B L O W	Relw/T	29
Black Sea Bass	*RUSS, MIKE*	*204359*	*2008-08-30*	*Nags Head Pier, Nags Hea*	*7.00*	*2008-09-03*	*Nags Head, North Carolina*	*5.50*	BRANDON CARTRIGHT	*Relw/T*	*4*
Black Sea Bass	*RUSS, MIKE*	*204359*	*2008-08-30*	*Nags Head Pier, Nags Hea*	*7.00*	*2008-09-13*	*Avalon Fishing Pier, Kill De*	*8.00*	W A Y N E E Z Z	*Relw/oT*	*14*
Black Sea Bass	WALKER, STEVE	211156	2008-07-06	Naval Base Fishing Pier	5.00	2008-07-20	Naval Base Fishing Pier	6.00	S T E V E W A L K	Relw/T	14
Black Sea Bass	WALKER, STEVE	211173	2008-07-13	Naval Base Fishing Pier	7.50	2008-07-18	Naval Base Fishing Pier	5.00	B E N P O T T E R	Relw/T	5
Black Sea Bass	RUSS, MIKE	208317	2008-06-24	Ocean View Fishing Pier	5.50	2008-07-16	Ocean View Fishing Pier	5.00	J E S S I E N O B L	Relw/T	22
Black Sea Bass	RUSS, MIKE	208330	2008-06-28	Ocean View Fishing Pier	5.00	2008-09-02	Ocean View Fishing Pier	7.50	B O B C L A R K	Relw/T	66
Black Sea Bass	*RUSS, MIKE*	*208342*	*2008-07-13*	*Ocean View Fishing Pier*	*6.00*	*2008-08-07*	*Ocean View Fishing Pier*	*6.75*	B R A N D O N F	*Relw/T*	*25*
Black Sea Bass	*RUSS, MIKE*	*208342*	*2008-07-13*	*Ocean View Fishing Pier*	*6.00*	*2008-09-04*	*Ocean View Fishing Pier*	*7.50*	M I C H A E L R U	*Relw/T*	*53*
Black Sea Bass	RUSS, MIKE	208346	2008-07-13	Ocean View Fishing Pier	4.75	2008-07-27	Ocean View Fishing Pier	5.00	JENNIFER MCCULLOU	Relw/T	14
Black Sea Bass	RUSS, MIKE	203955	2008-07-19	Ocean View Fishing Pier	6.00	2008-08-05	Ocean View Fishing Pier	5.00	N A N C Y M A R	Relw/T	17
Black Sea Bass	RUSS, MIKE	203958	2008-07-29	Ocean View Fishing Pier	6.00	2008-09-04	Ocean View Fishing Pier	7.00	M I C H A E L R U	Relw/T	37
Black Sea Bass	RUSS, MIKE	203975	2008-08-02	Ocean View Fishing Pier	6.50	2008-08-03	Ocean View Fishing Pier	6.00	R . D . M A R T I N	Relw/oT	1
Black Sea Bass	RUSS, MIKE	203978	2008-08-02	Ocean View Fishing Pier	5.00	2008-09-08	Ocean View Fishing Pier	6.00	B O B C L A R K	Relw/T	37
Black Sea Bass	RUSS, MIKE	203979	2008-08-02	Ocean View Fishing Pier	7.00	2008-08-10	Ocean View Fishing Pier	8.00	D E T R O Y W O	KILLED	8
Black Sea Bass	RUSS, MIKE	203989	2008-08-17	Ocean View Fishing Pier	6.00	2008-09-11	Ocean View Fishing Pier	4.00	A L F R E D W I L	Relw/T	25
Black Sea Bass	*RUSS, MIKE*	*203998*	*2008-08-17*	*Ocean View Fishing Pier*	*7.50*	*2008-09-08*	*Ocean View Fishing Pier*	*9.00*	W I L L I A M A M	*Relw/T*	*22*
Black Sea Bass	*RUSS, MIKE*	*203998*	*2008-08-17*	*Ocean View Fishing Pier*	*7.50*	*2008-09-08*	*Ocean View Fishing Pier*	*8.75*	R O X A N N E C	*Relw/T*	*22*
Black Sea Bass	RUSS, MIKE	204001	2008-08-17	Ocean View Fishing Pier	5.75	2008-09-07	Ocean View Fishing Pier	7.00	D E N I S E M A S	Relw/oT	21
Black Sea Bass	RUSS, MIKE	204009	2008-08-17	Ocean View Fishing Pier	6.00	2008-09-04	Ocean View Fishing Pier	6.25	M I C H A E L R U	Relw/T	18
Black Sea Bass	RUSS, MIKE	204012	2008-08-17	Ocean View Fishing Pier	6.25	2008-09-20	Ocean View Fishing Pier	7.50	M I C H A E L B E	Relw/T	34
Black Sea Bass	RUSS, MIKE	204024	2008-08-17	Ocean View Fishing Pier	6.25	2008-09-24	Ocean View Fishing Pier	6.00	K U N I J O M C D	Relw/T	38
Black Sea Bass	RUSS, MIKE	204030	2008-08-17	Ocean View Fishing Pier	6.00	2008-09-04	Ocean View Fishing Pier	6.50	M I C H A E L R U	Relw/T	18
Black Sea Bass	RUSS, MIKE	204034	2008-08-19	Ocean View Fishing Pier	6.00	2008-09-04	Ocean View Fishing Pier	6.25	M I C H A E L R U	Relw/T	16
Black Sea Bass	RUSS, MIKE	204041	2008-08-19	Ocean View Fishing Pier	7.00	2008-09-04	Ocean View Fishing Pier	7.25	M I C H A E L R U	Relw/T	16
Black Sea Bass	RUSS, MIKE	204042	2008-08-19	Ocean View Fishing Pier	6.00	2008-08-28	Ocean View Fishing Pier	5.00	D A N N Y G A Y	Relw/T	9
Black Sea Bass	*RUSS, MIKE*	*204048*	*2008-08-19*	*Ocean View Fishing Pier*	*7.00*	*2008-08-24*	*Ocean View Fishing Pier*	*7.50*	K U N I J O M C D	*Relw/T*	*5*
Black Sea Bass	*RUSS, MIKE*	*204048*	*2008-08-19*	*Ocean View Fishing Pier*	*7.00*	*2008-08-28*	*Ocean View Fishing Pier*	*8.00*	D A N N Y G A Y	*Relw/T*	*9*
Black Sea Bass	RUSS, MIKE	204049	2008-08-19	Ocean View Fishing Pier	6.50	2008-09-07	Ocean View Fishing Pier	4.50	WALTER CHALFANT, JI	Relw/oT	19
Black Sea Bass	RUSS, MIKE	204301	2008-08-19	Ocean View Fishing Pier	6.00	2008-10-05	Ocean View Fishing Pier	7.25	A . Z A L A	Relw/T	47
Black Sea Bass	RUSS, MIKE	204314	2008-08-19	Ocean View Fishing Pier	6.75	2008-08-24	Ocean View Fishing Pier	7.00	K U N I J O M C D	Relw/T	5
Black Sea Bass	RUSS, MIKE	204316	2008-08-19	Ocean View Fishing Pier	5.00	2008-09-10	Ocean View Fishing Pier	7.00	D E N I S E M A S	Relw/oT	22
Black Sea Bass	RUSS, MIKE	204328	2008-08-19	Ocean View Fishing Pier	6.00	2008-09-07	Ocean View Fishing Pier	7.00	D E N I S E M A S	Relw/oT	19
Black Sea Bass	RUSS, MIKE	204329	2008-08-19	Ocean View Fishing Pier	6.75	2008-08-23	Ocean View Fishing Pier	8.00	A S H L E Y C O R	Relw/T	4
Black Sea Bass	RUSS, MIKE	204332	2008-08-20	Ocean View Fishing Pier	6.75	2008-09-10	Ocean View Fishing Pier	7.00	D E N I S E M A S	Relw/oT	21
Black Sea Bass	*RUSS, MIKE*	*204333*	*2008-08-20*	*Ocean View Fishing Pier*	*6.00*	*2008-09-04*	*Ocean View Fishing Pier*	*6.25*	M I C H A E L R U	*Relw/T*	*15*
Black Sea Bass	*RUSS, MIKE*	*204333*	*2008-08-20*	*Ocean View Fishing Pier*	*6.00*	*2008-09-04*	*Ocean View Fishing Pier*	*6.25*	M I C H A E L R U	*Relw/T*	*15*
Black Sea Bass	*RUSS, MIKE*	*204333*	*2008-08-20*	*Ocean View Fishing Pier*	*6.00*	*2008-09-10*	*Ocean View Fishing Pier*	*7.00*	D E N I S E M A S	*Relw/oT*	*21*
Black Sea Bass	RUSS, MIKE	204335	2008-08-20	Ocean View Fishing Pier	5.00	2008-09-02	Ocean View Fishing Pier	7.00	L I S A R I C H E R	Relw/oT	13

Fish Species	Tagger	Tag No	Tag Date	Tag Location	Tg Lth	RecapDate	Recapture Location	RLth	Recap Angler	Result	Days Out
Black Sea Bass	RUSS, MIKE	204346	2008-08-20	Ocean View Fishing Pier	5.75	2008-09-20	Ocean View Fishing Pier	6.75	ANDREW MEARS	Relw/T	31
Black Sea Bass	RUSS, MIKE	204347	2008-08-20	Ocean View Fishing Pier	7.25	2008-08-28	Ocean View Fishing Pier	7.50	H A R R Y W E B E R	Relw/T	8
Black Sea Bass	RUSS, MIKE	204353	2008-08-20	Ocean View Fishing Pier	6.25	2008-09-10	Ocean View Fishing Pier	7.00	D E N I S E M A S	Relw/oT	21
Black Sea Bass	RUSS, MIKE	210225	2008-09-04	Ocean View Fishing Pier	6.50	2008-09-07	Ocean View Fishing Pier	7.00	D E N I S E M A S	Relw/oT	3
Black Sea Bass	RUSS, MIKE	210226	2008-09-04	Ocean View Fishing Pier	6.50	2008-09-04	Ocean View Fishing Pier	6.50	M I C H A E L R U	Relw/T	0
Black Sea Bass	RUSS, MIKE	210229	2008-09-04	Ocean View Fishing Pier	6.50	2008-09-04	Ocean View Fishing Pier	6.50	M I C H A E L R U	Relw/T	0
Black Sea Bass	RUSS, MIKE	210233	2008-09-04	Ocean View Fishing Pier	7.75	2008-09-20	Ocean View Fishing Pier	8.50	M I C H A E L B E	Relw/T	16
Black Sea Bass	RUSS, MIKE	210234	2008-09-04	Ocean View Fishing Pier	9.50	2008-09-19	Hampton Roads Tunnel	10.00	P A M E L A J O H N S T O N	Relw/T	15
Black Sea Bass	RUSS, MIKE	210236	2008-09-04	Ocean View Fishing Pier	5.75	2008-09-10	Ocean View Fishing Pier	7.00	D E N I S E M A S	Relw/oT	6
Black Sea Bass	RUSS, MIKE	210238	2008-09-04	Ocean View Fishing Pier	5.50	2008-09-10	Ocean View Fishing Pier	7.00	D E N I S E M A S	Relw/oT	6
Black Sea Bass	RUSS, MIKE	210244	2008-09-04	Ocean View Fishing Pier	6.25	2008-09-10	Ocean View Fishing Pier	7.00	D E N I S E M A S	Relw/oT	6
Black Sea Bass	RUSS, MIKE	210251	2008-09-14	Ocean View Fishing Pier	6.50	2008-09-22	Ocean View Fishing Pier	5.00	T H U R M A N G H	Relw/TG	8
Black Sea Bass	RUSS, MIKE	210253	2008-09-14	Ocean View Fishing Pier	7.50	2008-10-07	Ocean View Fishing Pier	8.00	R O B C L A R K	Relw/T	23
Black Sea Bass	TAYLOR, JOHN	201405	2008-08-01	Off Back River	8.00	2008-09-04	Back River Artificial Reef	6.00	B I L L E V A N S	Relw/T	34
Black Sea Bass	*Whitley, Kevin*	*204235*	*2008-08-05*	*off Little Creek*	*10.00*	*2008-08-16*	*Little Creek Jetties*	*10.00*	C H R I S J O N E	*Relw/T*	*11*
Black Sea Bass	*Whitley, Kevin*	*204235*	*2008-08-05*	*off Little Creek*	*10.00*	*2008-10-08*	*Hampton Roads Tunnel*	*11.25*	B E N N A B A L O	*Relw/oT*	*64*
Black Sea Bass	*Barnhart, David*	*174899*	*2008-06-26*	*Off Virginia Beach Oceanf*	*10.25*	*2008-06-30*	*Virginia Beach Fishing Pie*	*10.50*	R O L A N D R O	*Relw/T*	*4*
Black Sea Bass	*Barnhart, David*	*174899*	*2008-06-26*	*Off Virginia Beach Oceanf*	*10.25*	*2008-07-27*	*Off Virginia Beach Oceanf*	*11.00*	J E R R Y H U G H	*Relw/T*	*31*
Black Sea Bass	*Barnhart, David*	*174899*	*2008-06-26*	*Off Virginia Beach Oceanf*	*10.25*	*2008-08-18*	*Off Va. Beach (unspecifie*	*12.00*	ROLLAND ROUNDTREE	*Relw/T*	*53*
Black Sea Bass	*Barnhart, David*	*174899*	*2008-06-26*	*Off Virginia Beach Oceanf*	*10.25*	*2008-09-14*	*Off Virginia Beach Oceanf*	*12.25*	P A G E K N O K	*KILLED*	*80*
Black Sea Bass	Collins, Rob	202407	2008-07-19	Off Virginia Beach Oceanfr	7.00	2008-08-16	Off Virginia Beach Oceanfr	7.50	D A V I D C O H N	Relw/T	28
Black Sea Bass	Collins, Rob	202495	2008-07-31	Off Virginia Beach Oceanfr	7.00	2008-08-16	Off Virginia Beach Oceanfr	7.50	D A V I D C O H N	Relw/T	16
Black Sea Bass	Knapp, Bill	201091	2008-07-19	Pilot Boat; Sanner Wreck; (	11.50	2008-10-16	Cape Henry Wreck	12.00	C H R I S O 'H A N E Y	Relw/T	89
Black Sea Bass	Knapp, Bill	201100	2008-07-19	Pilot Boat; Sanner Wreck; (	11.25	2008-07-23	Cape Henry Wreck	11.00	M A S H A B U R	Relw/R	4
Black Sea Bass	Griffith, David	193092	2008-06-28	Plantation Creek	5.00	2008-07-06	Plantation Creek	5.00	D A V I D G R I F F	Relw/H	8
Black Sea Bass	*Griffith, David*	*193093*	*2008-06-28*	*Plantation Creek*	*6.00*	*2008-07-03*	*Plantation Creek*	*6.00*	D A V I D G R I F F	*Relw/H*	*5*
Black Sea Bass	*Griffith, David*	*193093*	*2008-06-28*	*Plantation Creek*	*6.00*	*2008-07-06*	*Plantation Creek*	*6.00*	D A V I D G R I F F	*Relw/H*	*8*
Black Sea Bass	Griffith, David	193081	2008-07-01	Plantation Creek	4.00	2008-07-03	Plantation Creek	4.00	D A V I D G R I F F	Relw/H	2
Black Sea Bass	Griffith, David	193083	2008-07-01	Plantation Creek	3.00	2008-07-03	Plantation Creek	3.00	D A V I D G R I F F	Relw/H	2
Black Sea Bass	Arnold, Bret	155285	2008-06-01	Powell Wreck	12.00	2008-06-14	Powell Wreck	14.00	F R A N K M C H A	Relw/T	13
Black Sea Bass	Arnold, Bret	155291	2008-06-01	Powell Wreck	11.75	2008-10-03	Unidentified Wreck	12.00	S T E V E O L H A	KILLED	124
Black Sea Bass	Arnold, Bret	155294	2008-06-01	Powell Wreck	11.75	2008-07-12	Powell Wreck	11.00	R I C K Y A T K I N	Relw/T	41
Black Sea Bass	Arnold, Bret	155295	2008-06-01	Powell Wreck	11.75	2008-06-14	Powell Wreck	13.50	F R A N K M C H A	Relw/T	13
Black Sea Bass	Boyd , Tracy	196101	2008-08-29	Rappahannock River (lowe	6.50	2008-09-29	Rappahannock River (lowe	9.50	R U S S E L L F E Y	Relw/oT	31
Black Sea Bass	Boyd , Tracy	196104	2008-08-29	Rappahannock River (lowe	6.50	2008-08-30	Rappahannock River (lowe	7.00	D A V I D J A N A E K	Relw/H	1
Black Sea Bass	DAMERON , WILL	197167	2008-08-23	Rappahannock River Bridge	7.50	2008-09-05	Unknown	7.00	J A M E S L E A R	Relw/T	13
Black Sea Bass	Johnson, James	193512	2008-06-04	Rudee Inlet	5.50	2008-08-03	Rudee Inlet	6.00	L A W R E N C E S E L	Relw/oS	60
Black Sea Bass	*Johnson, James*	*185105*	*2008-06-18*	*Rudee Inlet*	*6.00*	*2008-07-16*	*Rudee Inlet*	*7.00*	A M B E R P A Y	*Relw/T*	*28*
Black Sea Bass	*Johnson, James*	*185105*	*2008-06-18*	*Rudee Inlet*	*6.00*	*2008-07-16*	*Rudee Inlet*	*7.00*	DAVOMATE DONAWAY	*Relw/T*	*28*
Black Sea Bass	*Marquedant, Matt*	*200424*	*2008-08-14*	*Rudee Inlet*	*10.25*	*2008-08-30*	*Rudee Inlet*	*10.75*	M A T T M A R Q U A N	*Relw/T*	*16*
Black Sea Bass	*Marquedant, Matt*	*200424*	*2008-08-14*	*Rudee Inlet*	*10.25*	*2008-10-01*	*Owls Creek*	*10.00*	J O H N F A U C I	*Relw/T*	*48*

Fish Species	Tagger	Tag No	Tag Date	Tag Location	Tg Lth	RecapDate	Recapture Location	RLth	Recap Angler	Result	Days Out
Black Sea Bass	*Marquedant, Matt*	*200432*	*2008-08-24*	*Rudee Inlet*	*10.00*	*2008-09-13*	*Owls Creek*	*10.75*	MATT MARQUEDANT	*Relw/T*	*20*
Black Sea Bass	*Marquedant, Matt*	*200432*	*2008-08-24*	*Rudee Inlet*	*10.00*	*2008-09-20*	*Owls Creek*	*11.00*	JOSEPH TAN	*Relw/oT*	*27*
Black Sea Bass	Marquedant, Matt	200440	2008-08-30	Rudee Inlet	10.75	2008-08-30	Rudee Inlet	10.75	Matt Marquedant	Relw/T	0
Black Sea Bass	Collins , Rob	180780	2008-02-09	Tiger Wreck	11.00	2008-04-18	Tiger Wreck	11.00	D O N L I G H T F	Relw/T	69
Black Sea Bass	Backowski, Andy	194954	2008-05-14	Tiger Wreck	9.75	2008-08-05	Tiger Wreck	9.75	T R A V I S L A N	Relw/T E	83
Black Sea Bass	Johnson, James	185043	2008-05-29	Tiger Wreck	9.00	2008-07-26	Tiger Wreck	6.00	T O M D U E L I N	Relw/oT	58
Black Sea Bass	Collins , Rob	198631	2008-05-30	Tiger Wreck	11.00	2008-06-15	Chesp. Light Tower Reef	11.50	G I L B E R T L O	Relw/T	16
Black Sea Bass	Collins , Rob	198635	2008-05-30	Tiger Wreck	10.50	2008-06-21	Tiger Wreck	10.00	C H R I S W O O	Relw/T N	22
Black Sea Bass	Capps , B	194258	2008-04-19	Triangle Wreck	9.50	2008-08-12	Triangle Wreck	9.75	C H I P C O T T O	Relw/oT	115
Black Sea Bass	Knapp, Bill	195827	2008-04-24	Triangle Wreck	10.25	2008-05-24	Triangle Wreck	10.00	R O B E R T M O	KILLED	30
Black Sea Bass	Knapp, Bill	195833	2008-04-24	Triangle Wreck	11.00	2008-10-12	Off Virginia Beach (mid-sho	11.00	C . D . W E L L S	Relw/oT	171
Black Sea Bass	Knapp, Bill	201117	2008-08-03	Triangle Wreck	10.50	2008-10-11	Unidentified Wreck	11.00	R I C H A R D H E	Relw/T H I L	69
Black Sea Bass	Johnson, James	205360	2008-08-17	Unknown Wreck off Va Bea	10.00	2008-08-30	CB Buoy Line	10.50	E R I C P O W E	Relw/T R	13
Black Sea Bass	Johnson, James	205364	2008-08-17	Unknown Wreck off Va Bea	10.00	2008-08-30	CB Buoy Line	10.50	E R I C P O W E	Relw/T R	13
Black Sea Bass	Knapp, Bill	185722	2007-09-26	Westmorelend Wreck	12.00	2008-05-25	off Ocean City, MD	14.00	D E A N L O	KILLED	242
Black Sea Bass	Guyot, Rick	183850	2008-08-30	Winthrop Wreck	11.00	2008-09-13	Winthrop Wreck	11.00	R I C K G U Y O	T Relw/T	14
Black Sea Bass	Winn, Michael	162779	2008-08-23	York River (lower)	7.00	2008-10-09	York River Hot Ditch	7.75	M I C H A E L W	I Relw/T	47
Black Sea Bass	*Shepherd, Ed*	*217124*	*2008-10-04*	*York River Hot Ditch*	*6.00*	*2008-10-06*	*York River Hot Ditch*	*6.00*	E D S H E P H E	*Relw/T R*	*2*
Black Sea Bass	*Shepherd, Ed*	*217124*	*2008-10-04*	*York River Hot Ditch*	*6.00*	*2008-11-06*	*York River Hot Ditch*	*6.00*	D R E W T A T E	*Relw/T*	*33*
Black Sea Bass	*Shepherd, Ed*	*201019*	*2008-06-20*	*York River, Glouc. Pt. Fish*	*5.50*	*2008-07-16*	*York River, Glouc. Pt. Fish*	*5.50*	E D S H E P H E	*Relw/T R*	*26*
Black Sea Bass	*Shepherd, Ed*	*201019*	*2008-06-20*	*York River, Glouc. Pt. Fish*	*5.50*	*2008-08-07*	*Coleman Bridge*	*6.00*	A N T H O N Y M	*Relw/oT* I N	*48*
Black Sea Bass	Shepherd, Ed	201041	2008-06-20	York River, Glouc. Pt. Fish	5.00	2008-06-28	York River, Glouc. Pt. Fish	5.00	M I C H A E L R	Relw/S G	8
Black Sea Bass	*Shepherd , Ed*	*196760*	*2008-06-30*	*York River, Glouc. Pt. Fish*	*6.00*	*2008-07-16*	*York River, Glouc. Pt. Fish*	*5.00*	E D S H E P H E	*Relw/T R*	*16*
Black Sea Bass	*Shepherd , Ed*	*196760*	*2008-06-30*	*York River, Glouc. Pt. Fish*	*6.00*	*2008-07-27*	*York River, Glouc. Pt. Fish*	*7.00*	T A M M Y M E N	*Relw/T Z*	*27*
Black Sea Bass	Shepherd , Ed	196763	2008-06-30	York River, Glouc. Pt. Fish	5.50	2008-07-16	York River, Glouc. Pt. Fish	5.00	E D S H E P H E	Relw/T R	16
Black Sea Bass	*Shepherd , Ed*	*196768*	*2008-06-30*	*York River, Glouc. Pt. Fish*	*5.50*	*2008-07-18*	*York River, Glouc. Pt. Fish*	*5.50*	E D S H E P H E	*Relw/T R*	*18*
Black Sea Bass	*Shepherd , Ed*	*196768*	*2008-06-30*	*York River, Glouc. Pt. Fish*	*5.50*	*2008-07-27*	*York River, Glouc. Pt. Fish*	*6.50*	A S H L E Y E L	*Relw/T A*	*27*
Black Sea Bass	Shepherd, Ed	200610	2008-07-06	York River, Glouc. Pt. Fish	5.50	2008-07-07	York River, Glouc. Pt. Fish	5.00	J E N N I E R O S	Relw/oT	1
Black Sea Bass	Shepherd, Ed	200613	2008-07-06	York River, Glouc. Pt. Fish	5.00	2008-07-22	York River, Glouc. Pt. Fish	6.00	S P E N C E R D	Relw/T S	16
Black Sea Bass	*Shepherd, Ed*	*200626*	*2008-07-06*	*York River, Glouc. Pt. Fish*	*6.00*	*2008-07-19*	*York River, Glouc. Pt. Fish*	*6.00*	E D S H E P H E	*Relw/T R*	*13*
Black Sea Bass	*Shepherd, Ed*	*200626*	*2008-07-06*	*York River, Glouc. Pt. Fish*	*6.00*	*2008-08-24*	*York River, Glouc. Pt. Fish*	*5.50*	J O H N B A U S	*Relw/T O*	*49*
Black Sea Bass	Shepherd, Ed	200628	2008-07-06	York River, Glouc. Pt. Fish	5.00	2008-07-11	York River, Glouc. Pt. Fish	5.00	E D S H E P H E	Relw/T R	5
Black Sea Bass	Shepherd, Ed	200766	2008-07-07	York River, Glouc. Pt. Fish	6.00	2008-08-18	York River, Glouc. Pt. Fish	6.50	E D S H E P E R	Relw/T D	42
Black Sea Bass	Shepherd, Ed	200715	2008-07-10	York River, Glouc. Pt. Fish	5.00	2008-07-26	York River, Glouc. Pt. Fish	5.00	B R A N D O N B	Relw/S A O N	16
Black Sea Bass	Shepherd, Ed	200735	2008-07-11	York River, Glouc. Pt. Fish	6.00	2008-07-16	York River, Glouc. Pt. Fish	6.50	S U S A N W O M	Relw/oT R	5
Black Sea Bass	*Shepherd, Ed*	*200659*	*2008-07-12*	*York River, Glouc. Pt. Fish*	*6.00*	*2008-08-15*	*York River, Glouc. Pt. Fish*	*6.00*	E D S H E P E R	*Relw/T D*	*34*
Black Sea Bass	*Shepherd, Ed*	*200659*	*2008-07-12*	*York River, Glouc. Pt. Fish*	*6.00*	*2008-08-22*	*York River, Glouc. Pt. Fish*	*6.00*	J A R E D H O O	*Relw/oT K*	*41*
Black Sea Bass	Shepherd, Ed	200666	2008-07-13	York River, Glouc. Pt. Fish	6.50	2008-08-24	York River, Glouc. Pt. Fish	7.00	B R Y A N B A U	Relw/T S R E	42
Black Sea Bass	*Shepherd, Ed*	*200669*	*2008-07-13*	*York River, Glouc. Pt. Fish*	*5.00*	*2008-08-19*	*York River, Glouc. Pt. Fish*	*6.50*	M A T T H E W P	*Relw/T* I N	*37* K I
Black Sea Bass	*Shepherd, Ed*	*200669*	*2008-07-13*	*York River, Glouc. Pt. Fish*	*5.00*	*2008-08-22*	*York River, Glouc. Pt. Fish*	*6.25*	J A R E D H O O	*Relw/T K*	*40*
Black Sea Bass	Shepherd, Ed	200678	2008-07-13	York River, Glouc. Pt. Fish	5.00	2008-07-17	York River, Glouc. Pt. Fish	5.00	E D S H E P H E	Relw/T R	4

Fish Species	Tagger	Tag No	Tag Date	Tag Location	Tg Lth	RecapDate	Recapture Location	RLth	Recap Angler	Result	Days Out
Black Sea Bass	Shepherd, Ed	200685	2008-07-13	York River, Glouc. Pt. Fish	6.00	2008-09-02	York River (lower)	0.00	ED SHEPHERD	No Data	51
Black Sea Bass	*Shepherd, Ed*	*203821*	*2008-07-15*	*York River, Glouc. Pt. Fish*	*6.00*	*2008-07-19*	*York River, Glouc. Pt. Fish*	*6.00*	E D S H E P H E R D	*Relw/T*	*4*
Black Sea Bass	*Shepherd, Ed*	*203821*	*2008-07-15*	*York River, Glouc. Pt. Fish*	*6.00*	*2008-07-22*	*York River, Glouc. Pt. Fish*	*5.00*	J A R E D D A V I S	*Relw/T*	*7*
Black Sea Bass	Shepherd, Ed	203833	2008-07-16	York River, Glouc. Pt. Fish	6.00	2008-07-17	York River, Glouc. Pt. Fish	6.00	E D S H E P H E R D	Relw/T	1
Black Sea Bass	Shepherd, Ed	200817	2008-07-18	York River, Glouc. Pt. Fish	6.00	2008-08-07	York River, Glouc. Pt. Fish	6.50	R E B E C C A P A R	Relw/oT	20
Black Sea Bass	*Shepherd, Ed*	*200822*	*2008-07-18*	*York River, Glouc. Pt. Fish*	*6.00*	*2008-07-19*	*York River, Glouc. Pt. Fish*	*6.00*	E D S H E P H E R D	*Relw/T*	*1*
Black Sea Bass	*Shepherd, Ed*	*200822*	*2008-07-18*	*York River, Glouc. Pt. Fish*	*6.00*	*2008-08-03*	*York River, Glouc. Pt. Fish*	*6.00*	E D S H E P H E R D	*Relw/T*	*16*
Black Sea Bass	*Shepherd, Ed*	*200822*	*2008-07-18*	*York River, Glouc. Pt. Fish*	*6.00*	*2008-08-19*	*York River, Glouc. Pt. Fish*	*6.00*	E D S H E P E R D	*Relw/T*	*32*
Black Sea Bass	*Shepherd, Ed*	*200822*	*2008-07-18*	*York River, Glouc. Pt. Fish*	*6.00*	*2008-08-24*	*York River, Glouc. Pt. Fish*	*7.00*	J O H N B A U S	*Relw/T*	*37*
Black Sea Bass	*Shepherd, Ed*	*200822*	*2008-07-18*	*York River, Glouc. Pt. Fish*	*6.00*	*2008-09-17*	*York River, Glouc. Pt. Fish*	*7.00*	E D S H E P H E R D	*Relw/T*	*61*
Black Sea Bass	Shepherd, Ed	203408	2008-07-20	York River, Glouc. Pt. Fish	5.00	2008-08-12	York River, Glouc. Pt. Fish	6.00	C L A Y T O N L A R	Relw/oT	23
Black Sea Bass	Shepherd, Ed	203410	2008-07-20	York River, Glouc. Pt. Fish	5.50	2008-08-24	York River, Glouc. Pt. Fish	4.00	M I C H A E L K R	Relw/oTS	35
Black Sea Bass	*Shepherd, Ed*	*203443*	*2008-07-23*	*York River, Glouc. Pt. Fish*	*5.00*	*2008-08-03*	*York River, Glouc. Pt. Fish*	*5.00*	E D S H E P H E R D	*Relw/T*	*11*
Black Sea Bass	*Shepherd, Ed*	*203443*	*2008-07-23*	*York River, Glouc. Pt. Fish*	*5.00*	*2008-08-13*	*York River, Glouc. Pt. Fish*	*5.00*	E D S H E P E R D	*Relw/T*	*21*
Black Sea Bass	Shepherd, Ed	203761	2008-07-24	York River, Glouc. Pt. Fish	5.00	2008-09-01	York River, Glouc. Pt. Fish	6.50	B R A N D O N B A S O N	Relw/S	39
Black Sea Bass	Shepherd, Ed	203772	2008-07-25	York River, Glouc. Pt. Fish	5.00	2008-08-30	York River, Glouc. Pt. Fish	5.00	G A R Y C R A W F O R D	Relw/oT	36
Black Sea Bass	Shepherd, Ed	203776	2008-07-26	York River, Glouc. Pt. Fish	6.50	2008-08-19	York River, Glouc. Pt. Fish	6.00	M A T T H E W P I N K	Relw/T	24
Black Sea Bass	Shepherd, Ed	203777	2008-07-26	York River, Glouc. Pt. Fish	6.00	2008-08-23	York River, Glouc. Pt. Fish	7.00	S H A W N L E O N A R D	Relw/R	28
Black Sea Bass	Shepherd, Ed	203781	2008-07-26	York River, Glouc. Pt. Fish	5.50	2008-08-16	Coleman Bridge	6.00	T O M O 'R E I L L Y	Relw/T	21
Black Sea Bass	Shepherd, Ed	203782	2008-07-26	York River, Glouc. Pt. Fish	5.00	2008-10-07	Coleman Bridge	6.00	P A M E L A C O N T A N	Relw/T	73
Black Sea Bass	Shepherd, Ed	203791	2008-07-27	York River, Glouc. Pt. Fish	6.00	2008-08-06	York River, Glouc. Pt. Fish	5.50	J O S H B E A L E	Relw/T	10
Black Sea Bass	Shepherd, Ed	203794	2008-07-27	York River, Glouc. Pt. Fish	5.50	2008-07-30	York River, Glouc. Pt. Fish	6.00	J O H N C O N A	Relw/NT	3
Black Sea Bass	Shepherd, Ed	203710	2008-08-05	York River, Glouc. Pt. Fish	6.00	2008-08-08	York River, Glouc. Pt. Fish	5.00	J A M E S M A R T I L L	Relw/oT	3
Black Sea Bass	Shepherd, Ed	203458	2008-08-10	York River, Glouc. Pt. Fish	5.50	2008-09-02	York River, Glouc. Pt. Fish	6.00	E D S H E P E R D	Relw/T	23
Black Sea Bass	Shepherd, Ed	203466	2008-08-12	York River, Glouc. Pt. Fish	6.00	2008-10-01	York River, Glouc. Pt. Fish	7.00	E D S H E P H E R D	Relw/T	50
Black Sea Bass	Shepherd, Ed	203469	2008-08-12	York River, Glouc. Pt. Fish	6.00	2008-08-22	York River, Glouc. Pt. Fish	7.50	J A R E D H O O K E	Relw/T	10
Black Sea Bass	Shepherd, Ed	203480	2008-08-13	York River, Glouc. Pt. Fish	6.50	2008-08-22	York River, Glouc. Pt. Fish	4.00	C H A D R O Y S T E	Relw/T	9
Black Sea Bass	Shepherd, Ed	209761	2008-08-23	York River, Glouc. Pt. Fish	6.50	2008-09-18	York River, Glouc. Pt. Fish	4.50	C O R Y C O A T E S	Relw/oT	26
Black Sea Bass	Shepherd, Ed	209981	2008-09-04	York River, Glouc. Pt. Fish	5.50	2008-09-13	York River, Glouc. Pt. Fish	6.50	E D W A R D K I M	Relw/T	9
Black Sea Bass	Shepherd, Ed	209815	2008-09-05	York River, Glouc. Pt. Fish	7.00	2008-09-09	York River, Glouc. Pt. Fish	8.00	R O N A L D M A S	KILLED	4
Black Sea Bass	Shepherd, Ed	208239	2008-09-12	York River, Glouc. Pt. Fish	7.50	2008-09-13	Mobjack Bay	6.00	JOSEPH HARPER	Relw/oT	1
Black Sea Bass	Shepherd, Ed	217403	2008-09-17	York River, Glouc. Pt. Fish	6.50	2008-10-03	York River, Glouc. Pt. Fish	8.00	P E N N Y H U N T	Relw/T	16
Black Sea Bass	Shepherd, Ed	217431	2008-09-19	York River, Glouc. Pt. Fish	8.00	2008-11-03	York River, Glouc. Pt. Fish	8.00	J A R E D H O O K E	Relw/T	45
Black Sea Bass	Shepherd, Ed	217375	2008-09-21	York River, Glouc. Pt. Fish	6.00	2008-10-04	York River, Glouc. Pt. Fish	5.50	E R N E S T G R E E	Relw/T	13
Black Sea Bass	Shepherd, Ed	217381	2008-09-22	York River, Glouc. Pt. Fish	8.00	2008-09-29	York River, Glouc. Pt. Fish	8.50	C A R M I L L A A D A M S	Relw/T	7
Black Sea Bass	Shepherd, Ed	217147	2008-10-05	York River, Glouc. Pt. Fish	6.00	2008-10-06	York River, Glouc. Pt. Fish	5.00	R O B E R T B A N G	Relw/oT	1
Black Sea Bass	Shepherd, Ed	218210	2008-10-13	York River, Glouc. Pt. Fish	6.00	2008-10-16	York River Hot Ditch	6.00	S H A R O N H O T E S	Relw/T	3
Cobia	Jim Jenrette	169121	2007-09-08	36A Buoy (Old C-10 Buoy)	34.25	2008-07-13	York Spit	39.00	W I L L I A M M O O R E	KILLED	309
Cobia	Jenrette , Jim	169123	2007-09-08	36A Buoy (Old C-10 Buoy)	34.00	2008-06-05	Back River	40.00	J O H N F I C K	KILLED	271
Cobia	Head, Jorj	152878	2006-08-16	Baltimore Channel Buoy Lir	NULL	2008-06-01	Off Back River	43.00	K E I T H C O L E	KILLED	655
Cobia	Wray, Steve	37008	2006-06-30	CBBT, 12 Mile Post	36.00	2008-06-07	Off Rodanthe	54.00	G A R Y C O S G R O V E	KILLED/	708

Fish Species	Tagger	Tag No	Tag Date	Tag Location	Tg Lth	RecapDate	Recapture Location	RLth	Recap Angler	Result	Days Out
Cobia	*Lucy, Jon*	*192679*	*2008-02-09*	*Eliz. River (Hot Ditch) CE*	*15.50*	*2008-04-07*	*Eliz. River (Hot Ditch) CE*	*16.50*	ALLEN STRBAVY	*Relw/T*	*58*
Cobia	*Lucy, Jon*	*192679*	*2008-02-09*	*Eliz. River (Hot Ditch) CE*	*15.50*	*2008-05-28*	*Elizabeth River- Hot Ditch*	*18.50*	MARK GREGORY	*Relw/T*	*109*
Cobia	Overall, Brandon	190469	2008-06-06	Off Back River	37.00	2008-06-14	Off Cape Charles	39.50	R O S S M C L A	KILLED	8
Flounder	BOIS , BOB	198183	2008-05-25	36A Buoy (Old C-10 Buoy)	17.50	2008-08-24	Texaco Wreck	18.75	T H O M A S M E	Relw/oT	91
Flounder	BOIS , BOB	198199	2008-08-05	36A Buoy (Old C-10 Buoy)	16.00	2008-08-26	36A Buoy (Old C-10 Buoy)	16.00	J A M E S H E L	Relw/oT	21
Flounder	Handforth, Mike	176074	2007-05-31	Assateague Channel-East (	17.00	2008-06-15	Four Mouths;Behind Wallop	18.50	D O U G L O W E	Relw/oT	381
Flounder	Handforth , Mike	178828	2008-04-14	Assateague Channel-East (	19.50	2008-06-24	Toms Cove	20.00	R O S S B R E N	KILLED	71
Flounder	Whitley , Kevin	199066	2008-05-17	Assateague Channel-East (	18.50	2008-07-06	Queen Sound/Channel	18.50	LEE IRWIN	Relw/T	50
Flounder	CRAIG FREEMAN	195227	2008-03-21	Back River	15.00	2008-05-24	Off Back River	17.00	G E N E I N S L E	Relw/oT	64
Flounder	WOJCIK, GEORGE	207676	2008-10-16	Back River	14.50	2008-10-24	Back River	15.00	P E T E R A S H	Relw/oT	8
Flounder	Agee, David	185201	2008-08-02	Back River Artificial Reef	15.50	2008-09-01	Back River Artificial Reef	16.50	E A R L H A T C	Relw/oT	30
Flounder	Whitley , Kevin	199058	2008-05-08	Black Narrows Channel	18.75	2008-06-07	Black Narrows Channel	17.75	S T A N L E Y J E	Relw/oT	30
Flounder	Agee, David	117789	2008-06-05	Bluefish Rock	15.00	2008-06-15	Bluefish Rock	15.00	N A N C Y R O L	Relw/oT	10
Flounder	Poulter, Brandon	184911	2007-09-08	Cape Henry Area	15.25	2008-06-02	Rudee Inlet	15.50	D E N N I S H O	Relw/oT	268
Flounder	Holtz, Rob	148324	2008-07-06	Cape Henry Wreck	15.00	2008-09-14	CBBT, 4th Island	15.00	RICHARD HOLLAND	Relw/oT	70
Flounder	Henderson, Brian	172791	2007-06-02	CBBT, 1st Island	16.50	2008-06-17	CBBT, 1st Island	21.00	D E N N I S K A P	KILLED	381
Flounder	Collins, Rob	171666	2007-06-07	CBBT, 1st Island	18.00	2008-06-17	CBBT, 1st Island	20.50	J A M E S R O B	KILLED	376
Flounder	Perron, Bill	174359	2007-06-16	CBBT, 1st Island	17.00	2008-06-21	CBBT, 1st Island	18.00	R I C H M A G U	Relw/oT	371
Flounder	Perron, Mike	171869	2007-07-29	CBBT, 1st Island	16.00	2008-01-25	Unknown	NULL	A n t h o n y C o o	KILLED	180
Flounder	Stumphauzer, Ed	164109	2007-10-04	CBBT, 1st Island	17.25	2008-07-16	CBBT, 1st Island	15.00	W I L L I A M F I S	KILLED	286
Flounder	Collins , Rob	198662	2008-06-05	CBBT, 1st Island	14.50	2008-09-14	CBBT, Yancey Wreck	15.00	J I M M Y K O L B	Relw/oT	101
Flounder	Elliott, Dorothy	174692	2008-06-07	CBBT, 1st Island	17.25	2008-08-17	CBBT, 1st Island	18.00	CHARLES SHAFER, JR.	Relw/oT	71
Flounder	*Holtz, Rob*	*148286*	*2008-06-14*	*CBBT, 1st Island*	*17.75*	*2008-08-30*	*CBBT, 1st Island*	*18.50*	D O U G L A S B	*Relw/T*	*76*
Flounder	*Holtz, Rob*	*148286*	*2008-06-14*	*CBBT, 1st Island*	*17.75*	*2008-10-21*	*Lynnhaven Inlet Bridge*	*15.75*	R I C H A R D C Z	*Relw/T*	*129*
Flounder	Holtz, Rob	148290	2008-06-14	CBBT, 1st Island	18.50	2008-08-10	CBBT, Unspecified	18.00	C O R Y H A A N	Relw/oT	57
Flounder	Collins , Rob	198768	2008-06-21	CBBT, 1st Island	18.50	2008-08-19	CBBT, 1st Island	19.00	F R E D T O D Y	KILLED	59
Flounder	Collins , Rob	198781	2008-06-22	CBBT, 1st Island	18.00	2008-07-18	CBBT, 1st Island	18.00	B I L L C A S S I D	Relw/T	26
Flounder	LaCoanet, Louis	150949	2008-06-26	CBBT, 1st Island	18.50	2008-08-23	CBBT, 1st Island	18.00	A V E R Y N U C	Relw/oT	58
Flounder	SIMONS JR, JOE	195986	2008-07-03	CBBT, 1st Island	14.00	2008-09-03	CBBT, Yancey Wreck	14.25	R O B C O L L I N	Relw/T	62
Flounder	Harrell, Susan	189426	2008-07-04	CBBT, 1st Island	15.75	2008-07-07	CBBT, 2nd Island	16.00	R O N A L D B R	KILLED	3
Flounder	LaCoanet, Louis	160103	2008-07-05	CBBT, 1st Island	16.50	2008-07-06	CBBT, 1st Island	16.50	D E B O R A H R	Relw/oT	1
Flounder	Robinson, Jim	185995	2008-07-06	CBBT, 1st Island	16.00	2008-08-07	CBBT, Yancey Wreck	17.00	W I L L I A M F I S	KILLED	32
Flounder	Harrell, Susan	202943	2008-07-19	CBBT, 1st Island	16.00	2008-09-01	CBBT, 2nd Island	16.00	T O M H U B E R	Relw/T	44
Flounder	Collins, Rob	204714	2008-07-31	CBBT, 1st Island	14.50	2008-08-13	CBBT, 1st Island	15.00	C A R O L Y N B	Relw/T	13
Flounder	Perron, Mike	211270	2008-08-02	CBBT, 1st Island	14.00	2008-08-16	CBBT, Yancey Wreck	14.50	W I L L I A M C .	Relw/T	14
Flounder	Harrell, Susan	205052	2008-08-16	CBBT, 1st Island	14.75	2008-08-30	CBBT, 2nd Island	15.00	D A V I D B O Y D	Relw/T	14
Flounder	Poulter, Brandon	211761	2008-08-23	CBBT, 1st Island	16.00	2008-08-31	CBBT, 2nd Island	16.50	P E T E R M A N	Relw/oT	8
Flounder	Perron, Bill	174366	2007-06-21	CBBT, 2nd Island	11.00	2008-06-17	CBBT, 1st Island	23.00	R O B S I B E R T	KILLED	362
Flounder	Henderson, Brian	179042	2007-07-08	CBBT, 2nd Island	17.75	2008-08-10	CBBT, 1st Island	22.50	S T E V E N G A	KILLED	399
Flounder	Henderson, Brian	179051	2007-07-15	CBBT, 2nd Island	18.00	2008-06-16	CBBT, 2nd Island	19.25	J E R R Y P A R	KILLED	337
Flounder	Henderson, Brian	179056	2007-07-15	CBBT, 2nd Island	17.75	2008-06-21	CBBT, 2nd Island	19.50	R O N T E S N O	Relw/T	342

Fish Species	Tagger	Tag No	Tag Date	Tag Location	Tg Lth	RecapDate	Recapture Location	RLth	Recap Angler	Result	Days Out
Flounder	Henderson, Brian	179062	2007-07-29	CBBT, 2nd Island	17.25	2008-08-09	CBBT, 2nd Island	19.13	DONNA FAY	KILLED	377
Flounder	Henderson, Brian	179075	2007-08-26	CBBT, 2nd Island	14.50	2008-07-04	CBBT, 1st Island	17.50	T Y L E R R E I D	No Data	313
Flounder	Duell, Jay	211565	2008-07-04	CBBT, 2nd Island	17.50	2008-08-23	CBBT, 2nd Island	18.00	B I L L M C G L A	Rel/TH	50
Flounder	Collins, Rob	204769	2008-08-10	CBBT, 2nd Island	16.00	2008-08-18	CBBT, 2nd Island	15.50	R O B C O L L I N	Relw/T	8
Flounder	Perron, Mike	211282	2008-08-10	CBBT, 2nd Island	18.00	2008-08-18	CBBT, 2nd Island	17.50	R O B C O L L I N	Relw/T	8
Flounder	Duell, Jay	167184	2007-04-22	CBBT, 3rd Island	18.25	2008-01-29	Off Virginia Beach (mid-sho	19.25	T o m C a r r o n	KILLED	282
Flounder	Knapp , Bill	195814	2008-03-22	CBBT, 3rd Island	18.00	2008-05-19	Off Chesapeake Beach, MD	17.25	T O M M Y L E W	KILLED	58
Flounder	Leiffer, James	186781	2008-06-21	CBBT, 3rd Island	15.50	2008-10-06	CBBT, 3rd Island	18.00	W I L L I A M A N	Relw/T	107
Flounder	Leiffer, James	186789	2008-06-21	CBBT, 3rd Island	17.25	2008-09-04	CBBT, 3rd Island	18.00	M A R V I N T H	Relw/A	75
Flounder	Leiffer, James	207509	2008-06-28	CBBT, 3rd Island	17.75	2008-07-12	CBBT, 4th Island	18.00	R I C H A R D K	Relw/T	14
Flounder	Leiffer, Jim	119514	2004-06-21	CBBT, 4th Island	12.00	2008-05-20	James River (lower)	13.25	M I E K O B E R	Relw/T	1429
Flounder	Collins, Rob	132527	2005-08-04	CBBT, 4th Island	15.00	2008-06-27	CBBT, 4th Island	22.50	D A V E S C H U	KILLED	1058
Flounder	Duell, Jay	167217	2007-05-24	CBBT, 4th Island	17.00	2008-06-22	CBBT, 4th Island	20.00	J A M E S T A Y L	KILLED	395
Flounder	Duell, Jay	183439	2007-08-12	CBBT, 4th Island	15.00	2008-07-05	CBBT, 1st Island	15.75	J O H N B A K E	Relw/oT	328
Flounder	Duell, Jim	183535	2007-08-15	CBBT, 4th Island	17.50	2008-06-21	CBBT, 3rd Island	20.50	B R I A N M E E K	KILLED	311
Flounder	Duell, Jay	185860	2007-08-25	CBBT, 4th Island	17.50	2008-06-15	CBBT, 4th Island	18.50	K E N B R Y D	Relw/oT	295
Flounder	Duell , Jay	186241	2008-04-26	CBBT, 4th Island	18.50	2008-08-15	CBBT, Unspecified	20.50	R O N A L D D A	KILLED	111
Flounder	Duell , Jay	199467	2008-05-24	CBBT, 4th Island	18.25	2008-06-21	CBBT, 4th Island	18.75	C A T H Y S U S	Relw/TN	D 28
Flounder	Duell , Jay	199470	2008-05-24	CBBT, 4th Island	18.75	2008-06-21	CBBT, 4th Island	19.50	C A R O L Y N B	KILLED	N 28
Flounder	Duell , Jay	199472	2008-05-24	CBBT, 4th Island	15.25	2008-06-21	CBBT, 4th Island	15.50	C A R O L Y N B	Relw/TN	N 28
Flounder	Duell , Jay	199476	2008-05-24	CBBT, 4th Island	14.50	2008-08-09	CBBT, 4th Island	16.00	B R I A N S M I T	HRelw/T	77
Flounder	Duell , Jay	199483	2008-05-24	CBBT, 4th Island	19.00	2008-07-13	CBBT, 4th Island	20.50	J O H N V A U G	KILLED	50
Flounder	Duell , Jay	199446	2008-06-07	CBBT, 4th Island	17.00	2008-08-03	CBBT, High Level Bridge	22.00	L A N C E K I T C	KILLED	S 57
Flounder	Duell, Jim	200251	2008-06-13	CBBT, 4th Island	18.50	2008-09-14	CBBT, 4th Island	18.50	J A N I N E S I B E	Relw/oT	93
Flounder	Duell, Jay	200532	2008-06-14	CBBT, 4th Island	17.25	2008-08-30	CBBT, 4th Island	20.25	W I L L I A M K A	KILLED	77
Flounder	Duell, Jay	200543	2008-06-14	CBBT, 4th Island	14.00	2008-08-30	CBBT, 4th Island	15.00	J I M D U E L L	Relw/NT	77
Flounder	Duell, Jim	200272	2008-06-18	CBBT, 4th Island	16.50	2008-08-02	CBBT, 4th Island	17.25	B R I A N S M I T	HRelw/T	45
Flounder	Duell, Jim	200285	2008-06-18	CBBT, 4th Island	16.25	2008-08-16	CBBT, 4th Island	18.75	J A Y D U E L L	Relw/T	59
Flounder	Duell, Jim	200297	2008-06-18	CBBT, 4th Island	17.00	2008-08-24	CBBT, 4th Island	18.50	J . J . K A P U C H	Relw/TK	67
Flounder	Duell, Jim	200323	2008-06-19	CBBT, 4th Island	17.00	2008-07-31	CBBT, 4th Island	18.00	K A R L R I N G E	Relw/T	42
Flounder	Duell, Jim	200328	2008-06-19	CBBT, 4th Island	15.75	2008-07-05	CBBT, 4th Island	16.25	J A Y D U E L L	Relw/T	16
Flounder	Duell, Jay	211627	2008-06-28	CBBT, 4th Island	16.00	2008-07-10	CBBT, 2nd Island	16.00	T R A C Y D U L A	Relw/oT	12
Flounder	Duell, Jay	211594	2008-07-05	CBBT, 4th Island	17.50	2008-07-31	CBBT, 4th Island	18.00	B R I A N S M I T	HRelw/T	26
Flounder	Griffith, David	193057	2008-07-18	CBBT, 4th Island	16.00	2008-08-07	Fisherman's Inlet Bridge	15.00	G E O R G E R H	RelwTE	20
Flounder	Duell, Jim	211383	2008-07-19	CBBT, 4th Island	16.00	2008-08-08	CBBT, 4th Island	16.50	J A Y D U E L L	Relw/T	20
Flounder	Duell, Jim	211402	2008-07-19	CBBT, 4th Island	17.50	2008-08-09	CBBT, 4th Island	18.00	B R I A N S M I T	HRelw/T	21
Flounder	Duell, Jay	203155	2008-08-16	CBBT, 4th Island	15.50	2008-09-03	CBBT, 4th Island	15.00	T O N Y H A R R	Relw/T	18
Flounder	Robinson, Jim	186064	2008-07-18	CBBT, 8 Mile Post (Bend A	15.00	2008-09-14	CBBT, 8 Mile Post (Bend A	16.00	S T E V E N E L L	RelwTT	58
Flounder	Elliott, Dorothy	210816	2008-09-14	CBBT, 8 Mile Post (Bend A	16.00	2008-10-04	CBBT, 3rd Island	17.00	B R Y C E M O R	RelwT	20
Flounder	Duell, Jay	200547	2008-06-14	CBBT, High Level Bridge	16.00	2008-07-12	Cape Henry Wreck	17.00	G L E N W . R O	Relw/oT	28
Flounder	KUMJIAN, ANDREW	201481	2008-06-20	CBBT, Seagull Fishing Pier	11.00	2008-07-01	CBBT, Seagull Fishing Pier	11.50	K E I T H S T A N	RelwT	11

Fish Species	Tagger	Tag No	Tag Date	Tag Location	Tg Lth	RecapDate	Recapture Location	RLth	Recap Angler	Result	Days Out
Flounder	Boyd , Tracy	195699	2008-08-27	CBBT, Seagull Fishing Pier	10.25	2008-09-06	CBBT, Unspecified	14.00	RICHARD SCOTT	Relw/T	10
Flounder	Elliott , Dorothy	174669	2007-11-18	CBBT, Small Boat Channel	16.00	2008-01-10	Off Rhode Island	14.00	A n d r e w B l e s s	KILLED	53
Flounder	Elliott , Dorothy	174670	2007-11-18	CBBT, Small Boat Channel	13.00	2008-08-13	Lower New York Bay; off Br	14.00	J O H N M A R I N	Relw/oT	269
Flounder	Collins, Rob	202306	2008-06-28	CBBT, Small Boat Channel	17.25	2008-08-06	CBBT, 1st Island	18.00	ANDREW MCDOUGALD	Relw/T	39
Flounder	Dabul, Jorge	168859	2008-06-08	CBBT, Unspecified	17.00	2008-06-30	CBBT, 2nd Island	17.50	C A L V I N S M I T	Relw/T	22
Flounder	Dabul, Jorge	168879	2008-08-09	CBBT, Unspecified	16.00	2008-08-19	CBBT, 4th Island	16.00	J O H N T O M L I	KILLED	10
Flounder	Collins , Rob	198706	2008-06-09	CBBT, Yancey Wreck	15.50	2008-07-30	CBBT, Yancey Wreck	15.00	W I L L I A M F I S H E R	KILLED	51
Flounder	Perron, Mike	194345	2008-06-14	CBBT, Yancey Wreck	14.00	2008-09-09	CBBT, 1st Island	15.25	K E L L Y W I L L I A	Relw/oT	87
Flounder	Perron, Mike	194346	2008-06-14	CBBT, Yancey Wreck	15.00	2008-07-01	CBBT, Small Boat Channel	15.75	R O B C O L L I N S	Relw/T	17
Flounder	Perron, Mike	194355	2008-06-14	CBBT, Yancey Wreck	15.00	2008-07-03	CBBT, Yancey Wreck	14.50	M I K E P E R R O	Relw/T	19
Flounder	Robinson, Jim	185987	2008-06-20	CBBT, Yancey Wreck	15.50	2008-08-24	CBBT, 1st Island	15.25	A . N . B L A N T O N	Relw/T	65
Flounder	Leiffer, Jim	170279	2007-06-02	Chesp. Bay - Unspecified	14.50	2008-09-13	Off Back River	17.50	M A R K G R E E N	Relw/T	469
Flounder	IRWIN , LEE	196204	2008-05-26	Chincoteague Channel	13.00	2008-08-17	Queen Sound/Channel	14.50	R I C H A R D G R A S S E R	Relw/oT	83
Flounder	Handforth , Mike	178819	2008-03-25	Cockle Creek	18.50	2008-07-12	Chincoteague Inlet	18.75	B R U C E W O O D E N	Relw/oT	109
Flounder	Handforth , Mike	178821	2008-03-27	Cockle Creek	17.50	2008-05-19	Cockle Creek	18.00	B R A D R E E D E R	Relw/T	53
Flounder	Spiers, Sonny	132810	2005-09-22	Concrete Ships at Kiptopea	13.25	2008-08-31	Off Rhode Island	21.25	J O E G L A D I N G	KILLED	1074
Flounder	Elliott , Dorothy	174664	2007-10-07	Concrete Ships at Kiptopea	12.00	2008-06-10	Off New Jersey	13.00	R O R Y P O W E R	Relw/T	247
Flounder	Boyd, Tracy	162217	2007-06-01	Cut Channel; Buoys 39-47	17.50	2008-07-16	42-A Buoy; Old C-18 Buoy;	20.00	M I C H A E L G R O L L E T	KILLED	411
Flounder	Davis, Jeff	127547	2007-07-16	Cut Channel; Buoys 39-47	17.50	2008-07-13	Cut Channel; Buoys 39-47	18.00	T R A C I E D A V I S	Relw/T	363
Flounder	Davis, Jeff	184318	2007-08-03	Cut Channel; Buoys 39-47	14.50	2008-08-17	Cut Channel; Buoys 39-47	19.00	ADDISON NOTTINGHAM	KILLED	380
Flounder	Davis, Jeff	184336	2007-08-03	Cut Channel; Buoys 39-47	14.00	2008-04-04	Kings Creek	14.00	L A R R Y P I L K O	Relw/oT	245
Flounder	Elliott, Dorothy	200228	2008-07-20	Cut Channel; Buoys 39-47	18.00	2008-07-31	The Cell; WT-2 Buoy	18.25	M A T T M C L A I N	Relw/oT	11
Flounder	PLEVYAK , MATTHEW	196351	2008-06-11	Eliza.Rvr- Gilmerton Bridge	14.50	2008-10-10	Albemarle Sound	14.50	L . B E L A N G I A K	KILLED	121
Flounder	WOJCIK, GEORGE	210188	2008-09-12	Goodwin Islands	13.75	2008-10-03	Goodwin Islands	13.75	G E O R G E W O L K	Relw/Tl	21
Flounder	WOJCIK, GEORGE	207617	2008-10-03	Goodwin Islands	17.50	2008-10-03	Goodwin Islands	17.50	G E O R G E W O L K	No Data	0
Flounder	WOJCIK, GEORGE	207625	2008-10-03	Goodwin Islands	9.00	2008-10-03	Goodwin Islands	9.00	G E O R G E W O L K	Relw/Tl	0
Flounder	Reiger , G	137699	2008-04-18	Green Channel	14.50	2008-05-17	Green Channel	15.25	A N D R E W F O R	Relw/oT	29
Flounder	Taylor , Danny	194850	2008-06-14	Hampton Bar	14.00	2008-07-19	Hampton Bar	16.50	D O N N I E P E R R	Relw/oT	35
Flounder	Vinson , Scott	199267	2008-06-29	Hampton Bar	12.00	2008-07-11	Hampton Roads Tunnel	12.00	K E N N Y M O R R I S	Relw/oT	12
Flounder	Vinson , Scott	199349	2008-07-27	Hampton Bar	15.00	2008-09-15	Hampton Roads Tunnel	12.00	W I L L I A M H I L L	Relw/oT	50
Flounder	Vinson, Scott	201724	2008-07-27	Hampton Bar	16.25	2008-08-09	CBBT, 4th Island	16.00	J A Y D U E L L	Relw/T	13
Flounder	Vinson, Scott	201876	2008-08-24	Hampton Bar	16.00	2008-09-14	Hampton Bar	16.00	S C O T T V I N S O N	Relw/T	21
Flounder	Whitley, Kevin	156716	2006-05-23	Hampton Roads Tunnel	15.00	2008-05-30	Hampton Roads Tunnel	18.00	L E E W I L L I A M S	Relw/T	738
Flounder	Duell, Jay	158677	2006-07-08	Hampton Roads Tunnel	16.50	2008-01-15	False Cape Area	16.00	N a t e J a c k s o n	KILLED	556
Flounder	Duell, Jay	158692	2006-07-17	Hampton Roads Tunnel	13.25	2008-01-29	Off Virginia Beach (mid-sho	16.50	W illia m J o n e s	KILLED	561
Flounder	Guyot, Rick	162643	2006-09-17	Hampton Roads Tunnel	12.50	2008-06-20	Hampton Roads Tunnel	18.00	J A S O N W E L L	Relw/oT	642
Flounder	Duell, Jay	167191	2007-04-26	Hampton Roads Tunnel	15.50	2008-05-25	Fort Wool	18.50	H E R M A N F O S T E R	Relw/T	395
Flounder	Green, Hugh (Gip)	146154	2007-04-28	Hampton Roads Tunnel	13.25	2008-04-24	Hampton Roads Tunnel	15.00	J A Y D U E L L	Relw/T	362
Flounder	Guyot, Rick	166128	2007-04-29	Hampton Roads Tunnel	14.00	2008-05-30	Hampton Roads Tunnel	15.50	M I C H A E L	Relw/T	397
Flounder	Vinson, Scott	163444	2007-05-12	Hampton Roads Tunnel	13.75	2008-06-11	Hampton Bar	15.00	J O H N P A T R I C K	Relw/T	396
Flounder	Vinson, Scott	176408	2007-05-12	Hampton Roads Tunnel	11.00	2008-05-23	Hampton Roads Tunnel	15.00	H U G H G R E E N	Relw/T	377

Fish Species	Tagger	Tag No	Tag Date	Tag Location	Tg Lth	RecapDate	Recapture Location	RLth	Recap Angler	Result	Days Out
Flounder	Whitley, Kevin	171418	2007-05-14	Hampton Roads Tunnel	15.00	2008-05-04	Hampton Roads Tunnel	15.50	ROBERT JONES	Relw/T	356
Flounder	Vinson, Scott	177707	2007-05-25	Hampton Roads Tunnel	12.50	2008-07-02	Hampton Roads Tunnel	14.00	M I K E G E N O V	Relw/T	404
Flounder	Vinson, Scott	177732	2007-05-26	Hampton Roads Tunnel	11.50	2008-05-31	Hampton Roads Tunnel	14.75	S C O T T V I N S	Relw/T	371
Flounder	Guyot, Rick	166145	2007-06-09	Hampton Roads Tunnel	13.50	2008-05-25	Hampton Roads Tunnel	14.50	S C O T T V I N S	Relw/T	351
Flounder	Guyot, Rick	168422	2007-06-10	Hampton Roads Tunnel	15.00	2008-05-17	Hampton Roads Tunnel	15.00	M I C H A E L K A	Relw/T	342
Flounder	Vinson, Scott	179467	2007-06-23	Hampton Roads Tunnel	11.50	2008-06-14	Hampton Bar	13.00	J O H N W I C K E	Relw/oT	357
Flounder	Duell, Jay	178148	2007-06-26	Hampton Roads Tunnel	17.50	2008-08-16	Hampton Roads Tunnel	19.50	S C O T T V I N S	Relw/T	417
Flounder	Duell, Jay	178315	2007-06-30	Hampton Roads Tunnel	19.00	2008-08-16	Hampton Roads Tunnel	22.00	D A N I E L S H O	KILLED	413
Flounder	Duell, Jay	178056	2007-07-07	Hampton Roads Tunnel	16.50	2008-06-15	Hampton Roads Tunnel	18.75	D O N A L D K O	Relw/T	343
Flounder	Vinson, Scott	180012	2007-07-08	Hampton Roads Tunnel	11.50	2008-07-06	Hampton Roads Tunnel	15.50	J O H N W I C K E	Relw/oT	364
Flounder	*Duell, Jim*	*178088*	*2007-07-12*	*Hampton Roads Tunnel*	*17.00*	*2008-04-17*	*Hampton Roads Tunnel*	*16.50*	J A Y D U E L L	*Relw/T*	*280*
Flounder	*Duell, Jim*	*178088*	*2007-07-12*	*Hampton Roads Tunnel*	*17.00*	*2008-05-30*	*Hampton Roads Tunnel*	*18.50*	T O D D M A U S	*Relw/T*	*323*
Flounder	Vinson, Scott	180035	2007-07-12	Hampton Roads Tunnel	12.25	2008-06-14	Hampton Roads Tunnel	14.50	J A M E S S A U N	Relw/T	338
Flounder	Duell, Jim	183522	2007-08-09	Hampton Roads Tunnel	18.25	2008-06-15	Hampton Roads Tunnel	19.50	G L E N H O F F M	KILLED	311
Flounder	Leviner, Donald	181326	2007-08-19	Hampton Roads Tunnel	12.00	2008-04-19	York Spit	13.00	W I L L I E S H I F	KILLED	244
Flounder	Vinson, Scott	181841	2007-09-23	Hampton Roads Tunnel	12.75	2008-07-27	Hampton Roads Tunnel	14.50	C H A D	Relw/oT	308
Flounder	Vinson, Scott	181849	2007-09-23	Hampton Roads Tunnel	12.25	2008-07-11	Hampton Roads Tunnel	14.25	S C O T T V I N S	Relw/T	292
Flounder	Bartlett , Brandon	184050	2008-03-22	Hampton Roads Tunnel	18.00	2008-04-19	Hampton Roads Tunnel	19.00	A L E X A N D E R	Relw/T	28
Flounder	Guyot , Rick	183764	2008-04-13	Hampton Roads Tunnel	13.50	2008-05-04	Hampton Roads Tunnel	14.00	J I M H O D G E	Relw/T	21
Flounder	Duell , Jay	188747	2008-04-13	Hampton Roads Tunnel	17.00	2008-08-16	CBBT, Yancey Wreck	19.50	W I L L I A M C .	KILLED	125
Flounder	Duell , Jay	186217	2008-04-17	Hampton Roads Tunnel	14.00	2008-05-25	Hampton Roads Tunnel	14.50	J A C K K L E S H	Relw/T	38
Flounder	Duell , Jay	186220	2008-04-17	Hampton Roads Tunnel	14.50	2008-05-24	Willoughby Spit Jetty	15.00	C h r i s B l a c k b u	Relw/T	37
Flounder	Guyot , Rick	183765	2008-04-18	Hampton Roads Tunnel	17.00	2008-05-22	Hampton Roads Tunnel	18.00	S H A W N B R O	Relw/oT	34
Flounder	Whitley , Kevin	189169	2008-04-19	Hampton Roads Tunnel	15.00	2008-05-17	Hampton Roads Tunnel	17.00	A N T H O N Y B	Relw/T	28
Flounder	Vinson , Scott	181889	2008-04-25	Hampton Roads Tunnel	15.00	2008-05-25	Hampton Roads Tunnel	15.25	S C O T T V I N S	Relw/T	30
Flounder	Vinson , Scott	181896	2008-04-26	Hampton Roads Tunnel	13.75	2008-06-22	Hampton Roads Tunnel	14.50	W E N D Y P A T	Relw/T	57
Flounder	Vinson , Scott	181897	2008-04-26	Hampton Roads Tunnel	14.25	2008-06-05	Hampton Roads Tunnel	15.00	D U S T I N P A T	Relw/T	40
Flounder	Vinson , Scott	181902	2008-04-26	Hampton Roads Tunnel	15.50	2008-05-25	Hampton Roads Tunnel	16.50	R Y A N T O B E	Relw/T	29
Flounder	Guyot, Rick	183774	2008-05-03	Hampton Roads Tunnel	18.00	2008-06-29	Hampton Roads Tunnel	18.50	F O R R E S T S	Relw/T	57
Flounder	Duell, Jay	186249	2008-05-03	Hampton Roads Tunnel	18.00	2008-06-22	Hampton Roads Tunnel	18.50	T R A C Y B R I N	Relw/T	50
Flounder	Duell, Jim	189656	2008-05-03	Hampton Roads Tunnel	15.00	2008-08-05	Hampton Roads Tunnel	16.75	J I M D U E L L	Relw/T	94
Flounder	Duell, Jim	189658	2008-05-03	Hampton Roads Tunnel	13.75	2008-10-05	Hampton Roads Tunnel	14.00	A N D R E W R U	Relw/oT	155
Flounder	Duell, Jim	189661	2008-05-03	Hampton Roads Tunnel	14.50	2008-06-09	Hampton Roads Tunnel	16.00	D A V I D R E I N	Relw/T	37
Flounder	Vinson , Scott	181920	2008-05-04	Hampton Roads Tunnel	13.00	2008-05-25	Hampton Roads Tunnel	13.25	S C O T T V I N S	Relw/T	21
Flounder	Vinson , Scott	181922	2008-05-04	Hampton Roads Tunnel	14.50	2008-10-01	Hampton Roads Tunnel	16.75	A N D R E W R U	Relw/oT	150
Flounder	Vinson, Scott	181936	2008-05-06	Hampton Roads Tunnel	12.50	2008-05-25	Hampton Roads Tunnel	11.00	J E S S E W H I T	Relw/T	19
Flounder	Vinson, Scott	181941	2008-05-06	Hampton Roads Tunnel	14.50	2008-05-25	Hampton Roads Tunnel	15.25	S C O T T V I N S	Relw/T	19
Flounder	Vinson, Scott	181945	2008-05-06	Hampton Roads Tunnel	13.00	2008-05-22	Hampton Roads Tunnel	12.00	J O H N M O R R	Relw/oT	16
Flounder	Vinson, Scott	181948	2008-05-06	Hampton Roads Tunnel	15.00	2008-05-23	Hampton Roads Tunnel	16.50	D A N P U R V I S	Relw/T	17
Flounder	Duell, Jim	189675	2008-05-06	Hampton Roads Tunnel	15.00	2008-05-30	Hampton Roads Tunnel	15.00	B R E N T T A Y L	Relw/T	24
Flounder	Duell, Jim	189677	2008-05-06	Hampton Roads Tunnel	15.00	2008-09-07	Hampton Roads Tunnel	17.75	J A Y D U E L L	Relw/T	124

Fish Species	Tagger	Tag No	Tag Date	Tag Location	Tg Lth	RecapDate	Recapture Location	RLth	Recap Angler	Result	Days Out
Flounder	Green, Hugh	180640	2008-05-07	Hampton Roads Tunnel	14.00	2008-06-05	Hampton Roads Tunnel	13.00	BREW RUDDER	Relw/oT	29
Flounder	Green, Hugh	180644	2008-05-07	Hampton Roads Tunnel	14.00	2008-07-11	Hampton Roads Tunnel	13.75	RANDOLPH THRASHER	Relw/oT	65
Flounder	Green, Hugh	180650	2008-05-07	Hampton Roads Tunnel	13.00	2008-05-22	Hampton Roads Tunnel	13.00	J O H N M O R R	Relw/oT	15
Flounder	Duell, Jim	189616	2008-05-10	Hampton Roads Tunnel	15.00	2008-05-26	Hampton Roads Tunnel	15.75	J A Y D U E L L	Relw/T	16
Flounder	Duell, Jim	189625	2008-05-10	Hampton Roads Tunnel	14.00	2008-06-25	Hampton Roads Tunnel	14.50	Y E R G E N B E	Relw/T	46
Flounder	Duell, Jim	189630	2008-05-10	Hampton Roads Tunnel	17.00	2008-07-13	CBBT, 3rd Island	17.50	R A Y S H E R M	Relw/T	64
Flounder	Duell, Jim	189631	2008-05-10	Hampton Roads Tunnel	12.50	2008-06-30	Hampton Roads Tunnel	13.75	C O D Y V A N L	Relw/T	51
Flounder	Whitley, Kevin	189201	2008-05-14	Hampton Roads Tunnel	11.00	2008-05-22	Off Willoughby Spit	15.00	A U S T I N E D W	Relw/oT	8
Flounder	Whitley, Kevin	189202	2008-05-14	Hampton Roads Tunnel	14.00	2008-05-29	Off Willoughby Spit	12.50	NORMAN WILLOUGHBY	Relw/oT	15
Flounder	Duell, Jim	189641	2008-05-14	Hampton Roads Tunnel	18.00	2008-09-21	Hampton Roads Tunnel	19.00	S T E V E N C U	Relw/oT	130
Flounder	Brigantic, Anthony	177583	2008-05-17	Hampton Roads Tunnel	14.00	2008-06-14	Hampton Roads Tunnel	14.50	CAROLE NEWBERN, JR	Relw/oT	28
Flounder	Brigantic, Anthony	177586	2008-05-17	Hampton Roads Tunnel	14.00	2008-06-24	Hampton Roads Tunnel	14.50	J O H N W I C K	Relw/oT	38
Flounder	Brigantic, Anthony	177589	2008-05-17	Hampton Roads Tunnel	14.00	2008-05-26	Hampton Roads Tunnel	15.00	E A R L P I E R O	Relw/T	9
Flounder	Green, Hugh	194551	2008-05-23	Hampton Roads Tunnel	12.00	2008-06-05	Hampton Roads Tunnel	11.75	R I C K N I C K E	Relw/oT	13
Flounder	Green, Hugh	194555	2008-05-23	Hampton Roads Tunnel	14.00	2008-07-19	Hampton Roads Tunnel	14.00	D A V I D S H O	Relw/oT	57
Flounder	Brigantic, Anthony	177566	2008-05-25	Hampton Roads Tunnel	15.00	2008-06-26	Hampton Bar	15.50	B R I A N H A R T	Relw/T	32
Flounder	Brigantic, Anthony	177576	2008-05-25	Hampton Roads Tunnel	12.00	2008-06-08	Hampton Bar	11.00	J O H N W I C K	Relw/oT	14
Flounder	Vinson, Scott	181979	2008-05-25	Hampton Roads Tunnel	12.50	2008-06-01	Hampton Roads Tunnel	13.00	C H U C K Z G R	Relw/T	7
Flounder	Vinson, Scott	181998	2008-05-25	Hampton Roads Tunnel	15.00	2008-07-02	Hampton Roads Tunnel	15.00	M I K E G E N O	Relw/oT	38
Flounder	Vinson, Scott	182004	2008-05-25	Hampton Roads Tunnel	15.00	2008-07-02	Hampton Roads Tunnel	14.50	M I K E G E N O	Relw/oT	38
Flounder	Vinson, Scott	182005	2008-05-25	Hampton Roads Tunnel	15.25	2008-07-02	Hampton Roads Tunnel	15.50	W A Y N E R O L	Relw/T	38
Flounder	Duell , Jay	199491	2008-05-26	Hampton Roads Tunnel	15.50	2008-06-18	Hampton Roads Tunnel	17.00	D A V I D R E I N	Relw/T	23
Flounder	Duell , Jay	199492	2008-05-26	Hampton Roads Tunnel	15.50	2008-05-27	Hampton Roads Tunnel	16.00	C H U C K Z G R	Relw/T	1
Flounder	Duell , Jay	199493	2008-05-26	Hampton Roads Tunnel	16.25	2008-06-20	Hampton Roads Tunnel	16.50	T A M M I E B Y N	Relw/T	25
Flounder	Duell , Jay	199494	2008-05-26	Hampton Roads Tunnel	15.00	2008-06-25	Hampton Roads Tunnel	14.00	D A V I D S H O	Relw/oT	30
Flounder	Vinson, Scott	182037	2008-05-29	Hampton Roads Tunnel	11.75	2008-06-22	Hampton Roads Tunnel	14.00	S C O T T K I H L	Relw/oT	24
Flounder	Vinson, Scott	182058	2008-05-30	Hampton Roads Tunnel	11.50	2008-06-05	Hampton Roads Tunnel	11.00	R I C K N I C K E	Relw/oT	6
Flounder	Handforth , Mike	199001	2008-05-30	Hampton Roads Tunnel	15.00	2008-06-14	Hampton Roads Tunnel	16.00	C L A U D E S H	Relw/T	15
Flounder	Handforth , Mike	199004	2008-05-30	Hampton Roads Tunnel	13.00	2008-06-19	Hampton Roads Tunnel	14.50	S C O T T K I H L	Relw/oT	20
Flounder	*Handforth , Mike*	*199012*	*2008-06-05*	*Hampton Roads Tunnel*	*12.00*	*2008-07-03*	*Willoughby Spit Jetty*	*15.00*	A N D R E W M C	*Relw/T*	*28*
Flounder	*Handforth , Mike*	*199012*	*2008-06-05*	*Hampton Roads Tunnel*	*12.00*	*2008-08-12*	*Hampton Roads Tunnel*	*13.25*	M I C H A E L W	*Relw/T*	*68*
Flounder	Duell, Jay	200518	2008-06-12	Hampton Roads Tunnel	15.50	2008-06-30	Hampton Roads Tunnel	14.00	R A Y M O N D B	Relw/oT	18
Flounder	Seeloff, Jared	179629	2008-06-14	Hampton Roads Tunnel	15.25	2008-06-21	Hampton Roads Tunnel	16.50	G R E G Z A G O	Relw/T	7
Flounder	Seeloff, Jared	179632	2008-06-14	Hampton Roads Tunnel	15.75	2008-10-03	Hampton Roads Tunnel	17.00	B E R T O N N E	Relw/T	111
Flounder	Seeloff, Jared	179634	2008-06-17	Hampton Roads Tunnel	13.00	2008-07-04	Hampton Roads Tunnel	13.50	RAYMOND CLYBURN,	Relw/T	17
Flounder	Seeloff, Jared	179640	2008-06-17	Hampton Roads Tunnel	12.00	2008-07-02	Hampton Roads Tunnel	16.00	M I K E G E N O	Relw/oT	15
Flounder	WATERS, TIMOTHY	211108	2008-06-30	Hampton Roads Tunnel	13.00	2008-07-06	Hampton Roads Tunnel	12.00	S C O T T K I H L	Relw/oT	6
Flounder	Vinson , Scott	199283	2008-07-04	Hampton Roads Tunnel	13.25	2008-07-18	Hampton Roads Tunnel	14.00	H U G H G R E E	Relw/T	14
Flounder	Vinson , Scott	199284	2008-07-04	Hampton Roads Tunnel	12.50	2008-09-01	Hampton Roads Tunnel	13.25	S C O T T V I N S	Relw/T	59
Flounder	Vinson , Scott	199306	2008-07-11	Hampton Roads Tunnel	14.25	2008-08-19	Hampton Roads Tunnel	14.00	C H A R L E S S	Relw/oT	39
Flounder	WOJCIK, GEORGE	201609	2008-07-12	Hampton Roads Tunnel	13.00	2008-09-12	Hampton Roads Tunnel	13.25	J A M E S N E W	Relw/T	62

Fish Species	Tagger	Tag No	Tag Date	Tag Location	Tg Lth	RecapDate	Recapture Location	RLth	Recap Angler	Result	Days Out
Flounder	Guyot, Rick	183803	2008-07-13	Hampton Roads Tunnel	16.00	2008-08-16	Hampton Roads Tunnel	14.50	ROBERT GOLD	Relw/oT	34
Flounder	Harrell, Susan	203273	2008-07-26	Hampton Roads Tunnel	15.25	2008-08-15	Hampton Roads Tunnel	15.00	T O N Y S T R A	Relw/E	20
Flounder	Harrel, Susan	203288	2008-08-03	Hampton Roads Tunnel	18.00	2008-09-13	Hampton Roads Tunnel	18.00	M A R K G L A S	Relw/T	41
Flounder	Duell, Jay	200477	2008-08-05	Hampton Roads Tunnel	11.50	2008-08-14	Hampton Roads Tunnel	12.50	D O U G E L E Y	Relw/oT	9
Flounder	Duell, Jay	200486	2008-08-05	Hampton Roads Tunnel	14.00	2008-08-16	Hampton Roads Tunnel	14.25	S C O T T V I N S	Relw/T	11
Flounder	Duell, Jay	200495	2008-08-05	Hampton Roads Tunnel	16.75	2008-08-05	Hampton Roads Tunnel	16.75	J A Y D U E L L	No Data	0
Flounder	Duell, Jim	211418	2008-08-06	Hampton Roads Tunnel	15.75	2008-08-08	Hampton Roads Tunnel	16.50	S C O T T V I N S	Relw/T	2
Flounder	Vinson, Scott	201822	2008-08-15	Hampton Roads Tunnel	12.00	2008-08-25	Hampton Roads Tunnel	12.00	J A M E S T A L B	Relw/T	10
Flounder	Duell, Jim	211427	2008-08-18	Hampton Roads Tunnel	15.50	2008-09-01	Hampton Roads Tunnel	16.00	W E S L E Y W A	Relw/oT	14
Flounder	Duell, Jim	211428	2008-08-18	Hampton Roads Tunnel	14.25	2008-09-04	Hampton Roads Tunnel	14.50	R O S S I B A K E	Relw/oT	17
Flounder	Goggin, Rory	202136	2008-09-03	Hampton Roads Tunnel	17.00	2008-09-03	Hampton Roads Tunnel	17.00	R O R Y G O G	No Data	0
Flounder	Duell, Jay	209460	2008-09-07	Hampton Roads Tunnel	16.00	2008-09-13	Hampton Roads Tunnel	18.00	M A R K G L A S	Relw/T	6
Flounder	Guyot, Rick	202793	2008-09-21	Hampton Roads Tunnel	15.00	2008-09-28	Hampton Roads Tunnel	15.00	M A R Y G O G	Relw/T	7
Flounder	Goggin, Mary	199886	2008-09-28	Hampton Roads Tunnel	15.00	2008-09-28	Hampton Roads Tunnel	15.00	M A R Y G O G	No Data	0
Flounder	BERRY , LESTER	199513	2008-05-16	James River (lower)	13.75	2008-05-16	James River (lower)	13.75	J A M E S S I N C	Relw/R	0
Flounder	*BERRY , LESTER*	*199550*	*2008-05-30*	*James River (lower)*	*14.50*	*2008-06-30*	*James River (lower)*	*0.00*	*H E N R I G R E A*	*Relw/S*	*31*
Flounder	*BERRY , LESTER*	*199550*	*2008-05-30*	*James River (lower)*	*14.50*	*2008-09-21*	*James River (lower)*	*13.50*	*M I E K O B E R R*	*Relw/T*	*114*
Flounder	BERRY, LESTER	200064	2008-06-05	James River (lower)	14.00	2008-06-12	James River (lower)	14.00	A N D R E R E E	Relw/T	7
Flounder	BERRY, LESTER	200071	2008-06-11	James River (lower)	13.50	2008-07-03	James River (lower)	13.50	V I R L E E N J O	Relw/S	22
Flounder	BERRY, LESTER	202805	2008-07-02	James River (lower)	14.50	2008-07-09	James River (lower)	14.00	M I E K O B E R R	Relw/T	7
Flounder	BERRY, LESTER	202813	2008-07-09	James River (lower)	14.75	2008-08-12	James River (lower)	15.50	W I L L I A M N O	Relw/TO	34
Flounder	BERRY, LESTER	202814	2008-07-09	James River (lower)	7.00	2008-07-28	James River (lower)	9.00	L a f e r H o d g e	KILLED	19
Flounder	BERRY, LESTER	202840	2008-07-12	James River (lower)	15.00	2008-10-13	CBBT, 2nd Island	14.50	C H U C K W R O	Relw/oT	93
Flounder	BERRY, LESTER	203858	2008-08-19	James River (lower)	14.50	2008-10-24	James River (lower)	16.00	H O R A C E G O	Relw/T	66
Flounder	BERRY, LESTER	203943	2008-09-27	James River (lower)	15.00	2008-09-29	James River (lower)	14.00	H O R A C E G O	Relw/T	2
Flounder	WATERS , TIMOTHY	195151	2008-05-18	Little Creek Jetties	13.50	2008-06-21	Little Creek Jetties	14.50	T I M W A T E R S	Relw/T	34
Flounder	WATERS , TIMOTHY	195172	2008-06-28	Little Creek Jetties	15.25	2008-07-16	Little Creek Jetties	14.00	B R U C E F R A Z	Relw/R	18
Flounder	Griffith, David	193010	2008-06-12	Little Inlet	16.00	2008-07-13	Ship Shoal Inlet/Channel	15.50	J O H N W . T O	KILLED	31
Flounder	Casady, Doug	176102	2008-07-28	Little Island Pier, Sandbridg	15.00	2008-08-09	Little Island Pier, Sandbridg	15.00	E R N E S T L A M	Relw/T	12
Flounder	Casady, Doug	176104	2008-07-28	Little Island Pier, Sandbridg	13.00	2008-08-11	Little Island Pier, Sandbridg	13.00	Q U I N T I N D R	Relw/R	14
Flounder	Handforth , Mike	199011	2008-06-04	Long Creek	15.00	2008-06-09	Lynnhaven Inlet	14.50	B R I A N S O R E	Relw/TO	5
Flounder	Zarella, John	181454	2008-07-20	Lynnhaven Fishing Pier	12.50	2008-08-03	Lynnhaven Fishing Pier	12.88	BARRY DAVIS	Relw/T	14
Flounder	Zarella, John	181459	2008-07-20	Lynnhaven Fishing Pier	13.00	2008-08-08	Lynnhaven Fishing Pier	0.00	H U N T E R N E L	Relw/T	19
Flounder	Poulter, Brandon	184914	2007-09-20	Lynnhaven Inlet	14.50	2008-05-31	Lynnhaven Inlet	16.00	S C O T T M E R E	Relw/T	254
Flounder	Poulter, Brandon	184917	2007-09-20	Lynnhaven Inlet	17.00	2008-07-14	Lynnhaven Inlet	19.00	J O H N R O B E	KILLED	298
Flounder	Routh , Corey	110196	2007-10-12	Lynnhaven Inlet	10.50	2008-06-11	Long Creek	12.00	W A Y N E S M I T	Relw/T	243
Flounder	Poulter, Brandon	189827	2007-11-01	Lynnhaven Inlet	16.00	2008-05-17	Lynnhaven Inlet	16.00	D E R E K E L K I	Relw/oT	198
Flounder	Stumphauzer , Ed	164134	2008-04-18	Lynnhaven Inlet	16.00	2008-08-17	Lynnhaven Inlet	19.50	M A T T V R H O	KILLED	121
Flounder	Stumphauzer , Ed	164137	2008-04-18	Lynnhaven Inlet	13.25	2008-09-14	Lynnhaven Inlet	14.00	J O H N F I N C H	Relw/oT	149
Flounder	Marquedant, Matt	196029	2008-05-18	Lynnhaven Inlet	10.50	2008-06-15	Lynnhaven Inlet Bridge	10.00	L E W I S G I L L I	Relw/R	28
Flounder	Marquedant, Matt	196030	2008-05-26	Lynnhaven Inlet	13.00	2008-06-14	Lynnhaven Inlet	14.00	M A R K M O Y	Relw/T	19

Fish Species	Tagger	Tag No	Tag Date	Tag Location	Tg Lth	RecapDate	Recapture Location	RLth	Recap Angler	Result	Days Out
Flounder	Collins , Rob	198766	2008-06-15	Lynnhaven Inlet	15.50	2008-06-28	Lynnhaven Inlet	16.50	MARK MOY	Relw/T	13
Flounder	SIMONS JR, JOE	195988	2008-07-03	Lynnhaven Inlet	13.75	2008-08-16	Lynnhaven Inlet Bridge	13.50	L E W I S G I L L I N A M	Relw/T	44
Flounder	MEREDITH, SCOTT	200113	2008-07-17	Lynnhaven Inlet	17.50	2008-09-08	The "Ditch"	18.25	R O C K G U T H	Relw/T	53
Flounder	BACKOWSKI, ANDY	211806	2008-07-24	Lynnhaven Inlet	19.25	2008-08-15	Lynnhaven Inlet	21.00	C L I N T O N D E R	KILLED	22
Flounder	Johnson, James	205352	2008-08-16	Lynnhaven Inlet	16.25	2008-09-21	Lynnhaven River	16.25	S H E L D O N A	Relw/T	36
Flounder	Collins, Rob	205935	2008-09-28	Lynnhaven Inlet	14.00	2008-10-08	Lynnhaven Inlet	13.00	J O H N M C O L	Relw/T	10
Flounder	Collins, Rob	204751	2008-08-08	Lynnhaven Inlet Bridge	14.50	2008-09-21	Lynnhaven Inlet	15.00	B R I A N W H I T	Relw/oT	44
Flounder	Robinson, Jim	144676	2006-04-20	Lynnhaven River	15.50	2008-08-13	Lynnhaven Inlet	20.50	K I R K W I N K L	KILLED	846
Flounder	Stumphauzer , Ed	164139	2008-04-24	Lynnhaven River	16.50	2008-06-20	CBBT, Small Boat Channel	18.00	K E I T H T R U E K	Relw/T	57
Flounder	Meredith, Scott	195062	2008-05-15	Lynnhaven River	16.00	2008-05-17	Lynnhaven Inlet	15.50	R O B C H O I	Relw/T	2
Flounder	Baron, Keith	178871	2007-08-11	Naval Base Fishing Pier	11.50	2008-07-10	James River (lower)	14.50	D A N I E L B E T	Relw/T	334
Flounder	Walker, Steve	195149	2008-06-27	Naval Base Fishing Pier	11.50	2008-07-16	Naval Base Fishing Pier	11.50	S T E V E W A L K	Relw/T	19
Flounder	WALKER, STEVE	211159	2008-07-06	Naval Base Fishing Pier	11.75	2008-07-07	Naval Base Fishing Pier	12.00	C H A R L E S P F L	Relw/T	1
Flounder	WALKER, STEVE	211160	2008-07-06	Naval Base Fishing Pier	14.00	2008-07-10	Naval Base Fishing Pier	17.50	E A R L C R O S	Relw/T	4
Flounder	WALKER, STEVE	211164	2008-07-06	Naval Base Fishing Pier	12.25	2008-07-12	Naval Base Fishing Pier	14.00	K E I T H W A S H T R N	Relw/T	6
Flounder	*WALKER, STEVE*	*211170*	*2008-07-13*	*Naval Base Fishing Pier*	*14.00*	*2008-08-28*	*Naval Base Fishing Pier*	*14.50*	L O U I S W R I G	*Relw/T*	*46*
Flounder	*WALKER, STEVE*	*211170*	*2008-07-13*	*Naval Base Fishing Pier*	*14.00*	*2008-09-07*	*Naval Base Fishing Pier*	*14.50*	N A T H A N B R O K S	*Relw/T*	*56*
Flounder	Walker, Steve	195144	2008-07-20	Naval Base Fishing Pier	14.50	2008-07-20	Naval Base Fishing Pier	12.75	S T E V E W A L K	Relw/T	0
Flounder	WALKER, STEVE	211200	2008-07-20	Naval Base Fishing Pier	14.00	2008-08-07	Naval Base Fishing Pier	14.00	S T E V E W A L K	Relw/T	18
Flounder	WALKER, STEVE	204667	2008-07-27	Naval Base Fishing Pier	13.25	2008-07-27	Naval Base Fishing Pier	13.00	J E N N I F E R F L E S	Relw/T	0
Flounder	WALKER, STEVE	204677	2008-08-03	Naval Base Fishing Pier	13.75	2008-08-18	Naval Base Fishing Pier	13.00	J E R E M Y A T K	Relw/S	15
Flounder	*Russ, Mike*	*194923*	*2008-05-30*	*Ocean View Fishing Pier*	*11.50*	*2008-07-29*	*Ocean View Fishing Pier*	*12.50*	S H A W N S A U E R	*Relw/T*	*60*
Flounder	*Russ, Mike*	*194923*	*2008-05-30*	*Ocean View Fishing Pier*	*11.50*	*2008-07-29*	*Ocean View Fishing Pier*	*12.50*	M I C H A E L R U	*Relw/T*	*60*
Flounder	*Russ, Mike*	*194923*	*2008-05-30*	*Ocean View Fishing Pier*	*11.50*	*2008-10-01*	*Ocean View Fishing Pier*	*13.50*	B A R N A B E D E Z M N	*Relw/T*	*124*
Flounder	*Russ, Mike*	*194924*	*2008-05-30*	*Ocean View Fishing Pier*	*11.75*	*2008-06-24*	*Ocean View Fishing Pier*	*13.00*	M I K E R U S S	*Relw/T*	*25*
Flounder	*Russ, Mike*	*194924*	*2008-05-30*	*Ocean View Fishing Pier*	*11.75*	*2008-07-29*	*Ocean View Fishing Pier*	*13.00*	M I C H A E L R U	*Relw/T*	*60*
Flounder	RUSS, MIKE	208306	2008-06-07	Ocean View Fishing Pier	11.50	2008-09-16	Ocean View Fishing Pier	13.00	N I C H O L S A K	Relw/T	101
Flounder	RUSS, MIKE	208313	2008-06-24	Ocean View Fishing Pier	10.25	2008-07-12	Ocean View Fishing Pier	11.00	J E R O M E	Relw/T	18
Flounder	RUSS, MIKE	208320	2008-06-24	Ocean View Fishing Pier	13.00	2008-06-24	Ocean View Fishing Pier	13.00	M I K E R U S S	No Data	0
Flounder	RUSS, MIKE	208349	2008-07-13	Ocean View Fishing Pier	10.00	2008-08-19	Ocean View Fishing Pier	10.00	R Y A N L E E	Relw/T	37
Flounder	Zarella, John	181462	2008-07-21	Ocean View Fishing Pier	16.00	2008-09-15	Ocean View Fishing Pier	16.50	J E F F C A M D E R	Relw/oT	56
Flounder	RUSS, MIKE	203964	2008-07-29	Ocean View Fishing Pier	12.50	2008-07-29	Ocean View Fishing Pier	12.50	M I K E R U S S	No Data	0
Flounder	RUSS, MIKE	203967	2008-07-29	Ocean View Fishing Pier	11.25	2008-08-16	Ocean View Fishing Pier	11.50	C O N N I E A T K	Relw/T	18
Flounder	RUSS, MIKE	203972	2008-08-02	Ocean View Fishing Pier	10.75	2008-08-07	Ocean View Fishing Pier	11.00	R O N S C A R B U G H	Relw/T	5
Flounder	RUSS, MIKE	203984	2008-08-17	Ocean View Fishing Pier	10.75	2008-08-22	Ocean View Fishing Pier	8.00	K E V I N B E N N	Relw/oT	5
Flounder	RUSS, MIKE	204320	2008-08-19	Ocean View Fishing Pier	10.00	2008-08-19	Ocean View Fishing Pier	10.00	M I K E R U S S	No Data	0
Flounder	TAYLOR , JOHN	207125	2008-05-15	Off Back River	14.50	2008-06-14	The Cell; WT-2 Buoy	17.00	E L I Z A B E T H S A D	Relw/oT	30
Flounder	TAYLOR , JOHN	207131	2008-05-15	Off Back River	14.75	2008-05-17	Back River Artificial Reef	14.75	J A N E T C R A F T R D	Relw/T	2
Flounder	TAYLOR , JOHN	207140	2008-05-18	Off Back River	18.00	2008-06-01	Back River Artificial Reef	18.75	M A R K G R E E	Relw/oT	14
Flounder	TAYLOR, JOHN	201356	2008-07-15	Off Back River	16.00	2008-08-18	Back River Artificial Reef	17.00	S V E N M O B E	Relw/T	34
Flounder	TAYLOR, JOHN	201445	2008-08-07	Off Back River	15.50	2008-08-17	Back River Artificial Reef	15.50	M A R I E M O B E R Y	Relw/T	10

Fish Species	Tagger	Tag No	Tag Date	Tag Location	Tg Lth	RecapDate	Recapture Location	RLth	Recap Angler	Result	Days Out
Flounder	TAYLOR, JOHN	204907	2008-08-08	Off Back River	14.00	2008-08-11	Off Back River	14.00	WILLIAM W. DIGGS	Relw/oT	3
Flounder	TAYLOR, JOHN	204912	2008-08-08	Off Back River	17.50	2008-08-30	Back River Artificial Reef	17.50	M A R K G R E E	Relw/T	22
Flounder	Whitley, Kevin	202000	2008-07-17	off Little Creek	17.00	2008-08-29	Little Creek Jetties	16.50	T I M W A T E R S	Relw/T	43
Flounder	McCausey, Roy	195030	2008-06-08	Off Ocean View	17.50	2008-08-14	CBBT, 1st Island	17.00	B I L L T H O M A	Relw/T	67
Flounder	Seeloff, Jared	176208	2007-05-20	Off Willoughby Spit	14.00	2008-01-31	Off Virginia Beach (mid-sho	14.50	P a n s y C o l e m	KILLED	256
Flounder	Goggin , Rory	188641	2008-04-27	Off Willoughby Spit	11.00	2008-05-21	James River (lower)	11.00	D A V I D N I X O	KILLED	24
Flounder	Yavner, Rick	195002	2008-04-27	Off Willoughby Spit	11.75	2008-05-19	Naval Base Fishing Pier	11.00	J E F F I N G A L	Relw/T	22
Flounder	Goggin, Mary	188987	2008-05-16	Off Willoughby Spit	13.00	2008-06-15	Willoughby Spit Jetty	13.50	S C O T T V I N S	Relw/T	30
Flounder	Goggin, Rory	188666	2008-05-26	Off Willoughby Spit	11.00	2008-06-01	Hampton Roads Tunnel	14.00	J A M E S B R A	Relw/oT	6
Flounder	Goggin, Mary	199911	2008-05-26	Off Willoughby Spit	11.50	2008-06-12	Hampton Roads Tunnel	10.00	E R I C W I N T H	Relw/oT	17
Flounder	Goggin, Mary	199927	2008-06-18	Off Willoughby Spit	15.50	2008-06-18	Off Willoughby Spit	15.50	R I C K Y A V N E	Relw/T	0
Flounder	YAVNER, RICK	199992	2008-06-18	Off Willoughby Spit	15.50	2008-06-18	Off Willoughby Spit	15.50	R I C K Y A V N E	No Data	0
Flounder	Vinson , Scott	199238	2008-06-21	Oregon Inlet Bridge	11.00	2008-07-11	Oregon Inlet, North Carolina	14.00	R I V E R A R O S	Relw/oT	20
Flounder	Lawrence, Ed	178662	2007-07-24	Piankatank River	13.00	2008-06-06	Off Gwynn's Island	15.50	C H A D S T R A	Relw/T	318
Flounder	FREEMAN , CRAIG	199370	2008-06-17	Plumtree Flats; Plumtree Ba	18.00	2008-06-17	Plumtree Flats; Plumtree Ba	18.00	C R A I G F R E E	No Data	0
Flounder	FREEMAN , CRAIG	195241	2008-05-18	Poquoson Flats	18.50	2008-06-17	Plumtree Flats; Plumtree Ba	18.00	C R A I G F R E E	Relw/T	30
Flounder	Stitcher , Lance	175838	2008-04-13	Queen Sound/Channel	16.75	2008-05-22	Queen Sound/Channel	16.50	C A R O L F R E	Relw/oT	39
Flounder	Stitcher , Lance	175849	2008-04-23	Queen Sound/Channel	13.00	2008-07-28	Queen Sound/Channel	16.00	P A T S Y A N N	Relw/oT	96
Flounder	IRWIN , LEE	196226	2008-07-06	Queen Sound/Channel	18.50	2008-07-06	Queen Sound/Channel	18.50	L E E I R W I N	No Data	0
Flounder	Hughes, Lee	159866	2006-07-10	Rudee Inlet	9.50	2008-08-06	Rudee Inlet	13.00	J O N A T H A N	Relw/T	758
Flounder	Cannon, Tim	158737	2007-07-28	Rudee Inlet	10.50	2008-05-22	Hampton Roads Tunnel	8.00	J O H N M O R R	Relw/oT	299
Flounder	Cannon, Tim	158738	2007-07-28	Rudee Inlet	15.50	2008-05-07	Virginia Beach Surf	10.00	D O N B U R N E	Relw/oT	284
Flounder	Lawrence , Ed	208003	2008-04-16	Rudee Inlet	18.75	2008-06-14	Rudee Inlet	20.00	J E R E M Y S T A	KILLED	59
Flounder	*Lawrence , Ed*	*208017*	*2008-04-23*	*Rudee Inlet*	*16.50*	*2008-05-03*	*Rudee Inlet*	*15.50*	D E A N F U L L E	*Relw/T*	*10*
Flounder	*Lawrence , Ed*	*208017*	*2008-04-23*	*Rudee Inlet*	*16.50*	*2008-06-01*	*Rudee Inlet*	*18.50*	T R A V I S B A I L	*Relw/T*	*39*
Flounder	Johnson , James	185082	2008-04-25	Rudee Inlet	16.00	2008-07-03	Rudee Inlet Jetty	17.50	W I L L I A M V A	Relw/T	69
Flounder	KUMJIAN , ANDREW	196384	2008-04-27	Rudee Inlet	15.75	2008-06-29	Rudee Inlet	15.75	M I K E D U N H	Relw/oT	63
Flounder	Johnson , James	185086	2008-04-30	Rudee Inlet	14.00	2008-05-23	Rudee Inlet	14.50	M I K E G I R A R	Relw/T	23
Flounder	Johnson , James	185088	2008-04-30	Rudee Inlet	13.00	2008-05-04	Rudee Inlet	12.50	J O S E P H F I S	Relw/oT	4
Flounder	*Johnson , James*	*185091*	*2008-04-30*	*Rudee Inlet*	*13.75*	*2008-06-06*	*Rudee Inlet*	*17.00*	R A Y M O N D L	*Relw/T*	*37*
Flounder	*Johnson , James*	*185091*	*2008-04-30*	*Rudee Inlet*	*13.75*	*2008-08-12*	*Rudee Inlet*	*15.00*	D E V O N T E D	*Relw/T*	*104*
Flounder	*Johnson , James*	*185096*	*2008-04-30*	*Rudee Inlet*	*13.25*	*2008-05-07*	*Rudee Inlet*	*16.00*	S T E V E N L I V	*Relw/T*	*7*
Flounder	*Johnson , James*	*185096*	*2008-04-30*	*Rudee Inlet*	*13.25*	*2008-05-07*	*Rudee Inlet*	*16.00*	D E A N B U L L A	*Relw/T*	*7*
Flounder	Johnson , James	185098	2008-04-30	Rudee Inlet	13.50	2008-07-27	Rudee Inlet	15.50	C H A S E P A T	Relw/oT	88
Flounder	*Johnson , James*	*185099*	*2008-04-30*	*Rudee Inlet*	*12.00*	*2008-05-20*	*Rudee Inlet*	*10.75*	J I M D U F F	*Relw/T*	*20*
Flounder	*Johnson , James*	*185099*	*2008-04-30*	*Rudee Inlet*	*12.00*	*2008-06-04*	*Rudee Inlet*	*12.50*	D A V I D P A Y T	*Relw/T*	*35*
Flounder	*Johnson , James*	*185099*	*2008-04-30*	*Rudee Inlet*	*12.00*	*2008-06-12*	*Rudee Inlet*	*12.00*	W I L L I A M S P	*Relw/oT*	*43*
Flounder	Yavner, Rick	195006	2008-04-30	Rudee Inlet	13.50	2008-07-06	Rudee Inlet	14.50	W I L L I A M P A	Relw/T	67
Flounder	Whitley , Kevin	189176	2008-05-01	Rudee Inlet	13.00	2008-08-05	Rudee Inlet	15.50	D A V I D Y O U N	Relw/T	96
Flounder	Johnson, James	159651	2008-05-03	Rudee Inlet	12.00	2008-05-21	Rudee Inlet	13.00	D A M I E N H A L	Relw/T	18
Flounder	Johnson, James	159652	2008-05-03	Rudee Inlet	12.00	2008-06-14	Rudee Inlet	NULL	A N D R E W K U	Relw/T	42

Fish Species	Tagger	Tag No	Tag Date	Tag Location	Tg Lth	RecapDate	Recapture Location	RLth	Recap Angler	Result	Days Out
Flounder	Whitley, Kevin	189183	2008-05-03	Rudee Inlet	16.00	2008-06-11	Rudee Inlet	16.50	RORY GOGGIN	Relw/T	39
Flounder	*Miller, Don*	*193237*	*2008-05-03*	*Rudee Inlet*	*12.25*	*2008-06-22*	*Rudee Inlet*	*18.25*	JIRO AKIYAM	*Relw/T*	*50*
Flounder	*Miller, Don*	*193237*	*2008-05-03*	*Rudee Inlet*	*12.25*	*2008-07-19*	*Rudee Inlet*	*17.38*	JAMES SHO	*Relw/T*	*77*
Flounder	Johnson, James	159655	2008-05-04	Rudee Inlet	12.00	2008-05-29	Rudee Inlet	10.00	JAMES DUF	Relw/oT	25
Flounder	Johnson, James	159656	2008-05-04	Rudee Inlet	11.50	2008-07-26	Hampton Bar	14.50	SCOTT VINS	Relw/T	83
Flounder	*Johnson, James*	*159659*	*2008-05-04*	*Rudee Inlet*	*11.50*	*2008-05-05*	*Rudee Inlet*	*16.00*	MARVIN WIL	*Relw/T*	*1*
Flounder	*Johnson, James*	*159659*	*2008-05-04*	*Rudee Inlet*	*11.50*	*2008-06-03*	*Rudee Inlet*	*16.00*	RYAN YOUN	*Relw/T*	*30*
Flounder	*Johnson, James*	*159659*	*2008-05-04*	*Rudee Inlet*	*11.50*	*2008-07-21*	*Rudee Inlet*	*15.00*	DON CAMER	*Relw/oT*	*78*
Flounder	Johnson, James	159661	2008-05-04	Rudee Inlet	12.75	2008-05-17	Rudee Inlet	12.00	LONNIE LON	Relw/T	13
Flounder	Johnson, James	159665	2008-05-05	Rudee Inlet	17.00	2008-07-15	Rudee Inlet	18.25	STEPHANIE	Relw/oT	71
Flounder	Johnson, James	159667	2008-05-05	Rudee Inlet	11.50	2008-05-21	Rudee Inlet	12.00	RAYMOND T	Relw/T	16
Flounder	*Whitley, Kevin*	*189188*	*2008-05-09*	*Rudee Inlet*	*13.00*	*2008-06-16*	*Rudee Inlet*	*16.75*	JEREMY STA	*Relw/T*	*38*
Flounder	*Whitley, Kevin*	*189188*	*2008-05-09*	*Rudee Inlet*	*13.00*	*2008-07-30*	*Rudee Inlet*	*16.50*	MARTY GRE	*Relw/T*	*82*
Flounder	Whitley, Kevin	189194	2008-05-09	Rudee Inlet	12.00	2008-05-23	Rudee Inlet	11.00	BRAD REHR	Relw/T	14
Flounder	Whitley, Kevin	189195	2008-05-09	Rudee Inlet	12.00	2008-06-22	Rudee Inlet	13.00	JIRO AKIYAM	Relw/T	44
Flounder	*Spruill, William*	*195106*	*2008-05-14*	*Rudee Inlet*	*14.00*	*2008-05-16*	*Rudee Inlet*	*14.00*	ROBERT LE	*Relw/T*	*2*
Flounder	*Spruill, William*	*195106*	*2008-05-14*	*Rudee Inlet*	*14.00*	*2008-06-04*	*Rudee Inlet*	*17.50*	MELISSA BR	*Relw/T*	*21*
Flounder	Johnson, James	159678	2008-05-15	Rudee Inlet	13.50	2008-06-24	Rudee Inlet	13.75	MICHAEL HA	Relw/T	40
Flounder	Johnson, James	159682	2008-05-15	Rudee Inlet	11.50	2008-06-02	Rudee Inlet	11.50	BRYAN LIND	Relw/T	18
Flounder	Johnson, James	159686	2008-05-16	Rudee Inlet	10.00	2008-06-04	Rudee Inlet	14.00	DIANE PAYT	Relw/oT	19
Flounder	Whitley, Kevin	189209	2008-05-16	Rudee Inlet	13.00	2008-06-30	Rudee Inlet	11.75	LAUREN JON	Relw/T	45
Flounder	Whitley, Kevin	189210	2008-05-16	Rudee Inlet	15.00	2008-07-07	Rudee Inlet	16.50	TROY PING	Relw/T	52
Flounder	Whitley, Kevin	189212	2008-05-16	Rudee Inlet	14.00	2008-05-19	Rudee Inlet	15.00	THOMAS SH	Relw/oT	3
Flounder	Whitley, Kevin	189216	2008-05-16	Rudee Inlet	15.00	2008-06-02	Rudee Inlet	14.00	JIMMY VAUG	Relw/T	17
Flounder	Whitley, Kevin	189219	2008-05-16	Rudee Inlet	14.00	2008-06-01	Rudee Inlet	13.50	ALAN MCKA	Relw/T	16
Flounder	Spruill, William	195113	2008-05-16	Rudee Inlet	11.50	2008-07-20	Rudee Inlet	12.75	WILLIAM KN	Relw/T	65
Flounder	*Spruill, William*	*195120*	*2008-05-16*	*Rudee Inlet*	*15.00*	*2008-06-04*	*Rudee Inlet*	*16.50*	RAYMOND L	*Relw/T*	*19*
Flounder	*Spruill, William*	*195120*	*2008-05-16*	*Rudee Inlet*	*15.00*	*2008-07-31*	*Rudee Inlet*	*16.00*	ANDREW PO	*Relw/T*	*76*
Flounder	Johnson, James	159687	2008-05-17	Rudee Inlet	14.00	2008-06-10	Off Virginia Beach Oceanfr	17.50	JOSHUA HE	Relw/oT	24
Flounder	Spruill, William	195123	2008-05-19	Rudee Inlet	11.00	2008-07-16	Rudee Inlet	14.00	STEVE GOG	KILLED	58
Flounder	*Spruill, William*	*195125*	*2008-05-19*	*Rudee Inlet*	*11.50*	*2008-05-25*	*Rudee Inlet*	*11.00*	XIANG CAI	*Relw/T*	*6*
Flounder	*Spruill, William*	*195125*	*2008-05-19*	*Rudee Inlet*	*11.50*	*2008-08-15*	*Rudee Inlet*	*10.50*	MARK PARK	*Relw/T*	*88*
Flounder	Goggin, Mary	188994	2008-05-21	Rudee Inlet	14.00	2008-06-17	Rudee Inlet	14.00	CHARLES N	Relw/T	27
Flounder	Whitley, Kevin	189228	2008-05-21	Rudee Inlet	18.00	2008-08-05	Rudee Inlet	19.25	WILLY KEE	KILLED	76
Flounder	Whitley, Kevin	189230	2008-05-21	Rudee Inlet	15.00	2008-08-01	Rudee Inlet	15.00	DERRICK LE	Relw/oT	72
Flounder	Whitley, Kevin	189231	2008-05-21	Rudee Inlet	14.00	2008-08-26	Rudee Inlet	14.50	MIKE MELCH	Relw/R	97
Flounder	Whitley, Kevin	189232	2008-05-21	Rudee Inlet	13.00	2008-08-14	Rudee Inlet	14.00	JIM VAUGHA	Relw/T	85
Flounder	Gekosky, Edward	167290	2008-05-25	Rudee Inlet	10.00	2008-06-02	Rudee Inlet	10.00	ED GEKOSK	Relw/T	8
Flounder	Gekosky, Edward	167291	2008-05-25	Rudee Inlet	13.50	2008-06-02	Rudee Inlet	13.50	ED GEKOSK	KILLED	8
Flounder	KUMJIAN, ANDREW	196390	2008-05-26	Rudee Inlet	17.00	2008-06-05	Rudee Inlet	16.75	ROBERT HU	Relw/E	10
Flounder	Johnson, James	185026	2008-05-29	Rudee Inlet	17.00	2008-06-27	Rudee Inlet	17.50	BRANDON P	Relw/T	29

Fish Species	Tagger	Tag No	Tag Date	Tag Location	Tg Lth	RecapDate	Recapture Location	RLth	Recap Angler	Result	Days Out
Flounder	Johnson, James	185029	2008-05-29	Rudee Inlet	10.00	2008-06-02	Rudee Inlet	8.00	TRAVIS BAILEY	Relw/T	4
Flounder	Johnson, James	193458	2008-05-31	Rudee Inlet	12.50	2008-06-17	Rudee Inlet	13.75	K A R E N L E A	K Relw/T	17
Flounder	Johnson, James	193464	2008-05-31	Rudee Inlet	14.00	2008-07-14	Rudee Inlet	14.00	A S H L E Y B A	R Relw/oT K M44A N	
Flounder	Johnson, James	193466	2008-05-31	Rudee Inlet	14.00	2008-10-02	Rudee Inlet	15.00	J A C O B S I L E	Relw/oT	124
Flounder	Johnson, James	193468	2008-05-31	Rudee Inlet	13.50	2008-09-05	Rudee Inlet	14.25	T E R R A N C E	Relw/T O A 97 H	
Flounder	*KUMJIAN , ANDREW*	*196395*	*2008-05-31*	*Rudee Inlet*	*15.00*	*2008-07-29*	*Rudee Inlet*	*15.50*	*R E Y M O E L O*	*Relw/T A R*	*59*
Flounder	*KUMJIAN , ANDREW*	*196395*	*2008-05-31*	*Rudee Inlet*	*15.00*	*2008-07-30*	*Rudee Inlet*	*15.50*	*A N G L E R*	*Relw/oT*	*60*
Flounder	KUMJIAN , ANDREW	196397	2008-05-31	Rudee Inlet	11.00	2008-06-02	Rudee Inlet	11.00	R A Y M O N D T	Relw/T L S 2K I	
Flounder	ROSENBAUM , BEN	198298	2008-05-31	Rudee Inlet	13.00	2008-07-14	Rudee Inlet	14.00	J I M J O N E S	Relw/T	44
Flounder	ROSENBAUM , BEN	198299	2008-05-31	Rudee Inlet	14.50	2008-06-15	Rudee Inlet	15.75	R I C K V A L D E	Relw/oT	15
Flounder	Barnhart, David	174887	2008-06-01	Rudee Inlet	12.75	2008-06-23	Rudee Inlet	16.00	C H R I S B R O	O Relw/T	22
Flounder	*Johnson, James*	*193476*	*2008-06-01*	*Rudee Inlet*	*12.50*	*2008-06-16*	*Rudee Inlet*	*13.00*	*J E R E M Y S T*	*A Relw/T Y*	*15*
Flounder	*Johnson, James*	*193476*	*2008-06-01*	*Rudee Inlet*	*12.50*	*2008-07-30*	*Rudee Inlet*	*13.00*	*S E M Y O N P O*	*Relw/T K O*	*59*
Flounder	Johnson, James	193480	2008-06-01	Rudee Inlet	19.00	2008-09-07	Rudee Inlet	19.50	D O N L O U K	KILLED	98
Flounder	Johnson, James	193492	2008-06-01	Rudee Inlet	14.00	2008-06-11	Rudee Inlet	14.00	D E A N M E A D	Relw/TS	10
Flounder	Johnson, James	193493	2008-06-01	Rudee Inlet	13.00	2008-07-18	Rudee Inlet	13.00	R Y A N L I N D	Relw/STT	47
Flounder	Johnson, James	193499	2008-06-01	Rudee Inlet	14.25	2008-09-21	Rudee Inlet	15.25	L A W R E N C E	Relw/oS S E 112 L	
Flounder	*Johnson, James*	*193502*	*2008-06-04*	*Rudee Inlet*	*10.00*	*2008-07-07*	*Rudee Inlet*	*12.50*	*L E E T U D O R*	*Relw/T*	*33*
Flounder	*Johnson, James*	*193502*	*2008-06-04*	*Rudee Inlet*	*10.00*	*2008-07-16*	*Rudee Inlet*	*12.75*	*R I C H A R D C R*	*Relw/T E S*	*42*
Flounder	Johnson, James	193506	2008-06-04	Rudee Inlet	12.00	2008-06-06	Rudee Inlet	10.00	O L I V I A G O R	Relw/N	2
Flounder	*Johnson, James*	*193507*	*2008-06-04*	*Rudee Inlet*	*11.25*	*2008-06-06*	*Rudee Inlet*	*10.00*	*S H E L B Y G O R*	*Relw/T N*	*2*
Flounder	*Johnson, James*	*193507*	*2008-06-04*	*Rudee Inlet*	*11.25*	*2008-07-26*	*Rudee Inlet*	*12.00*	*D U S T I N P A T*	*Relw/T K*	*52*
Flounder	Johnson, James	193510	2008-06-04	Rudee Inlet	14.00	2008-07-24	Rudee Inlet	11.50	L E E T U D O R	Relw/T	50
Flounder	Johnson, James	193518	2008-06-04	Rudee Inlet	11.00	2008-07-18	Rudee Inlet	12.00	J O H N D A N I E	Relw/T	44
Flounder	Johnson, James	193523	2008-06-04	Rudee Inlet	11.75	2008-06-08	Rudee Inlet	11.50	P E R R Y G O R	Relw/N	4
Flounder	Johnson, James	193525	2008-06-04	Rudee Inlet	12.50	2008-06-15	Rudee Inlet	12.00	R O B E R T S E	I Relw/R T	11
Flounder	SPRUILL, WILLIAM	199706	2008-06-05	Rudee Inlet	11.75	2008-06-25	Rudee Inlet	12.25	R O B E R T L E	MRelw/TS	20
Flounder	SPRUILL, WILLIAM	199709	2008-06-05	Rudee Inlet	12.00	2008-06-05	Rudee Inlet	12.00	R O B E R T L E	MRelw/TS	0
Flounder	SPRUILL, WILLIAM	199710	2008-06-09	Rudee Inlet	16.50	2008-08-08	Rudee Inlet	18.50	J O H N S C H U	Relw/oT	60
Flounder	SPRUILL, WILLIAM	199712	2008-06-09	Rudee Inlet	14.75	2008-06-12	Rudee Inlet	15.50	M I K E G I R A R	Relw/T	3
Flounder	Goggin, Rory	188686	2008-06-11	Rudee Inlet	11.75	2008-06-19	Rudee Inlet	9.50	T I M E R I C S O	KILLED	8
Flounder	Goggin, Rory	188689	2008-06-11	Rudee Inlet	14.00	2008-09-20	Rudee Inlet	16.25	E U R I S R O C	ARelw/oT	101
Flounder	Goggin, Rory	188691	2008-06-11	Rudee Inlet	16.50	2008-07-20	Rudee Inlet	17.00	R O B E R T L E	MRelw/TS	39
Flounder	YAVNER, RICK	199979	2008-06-11	Rudee Inlet	13.75	2008-07-07	Rudee Inlet	14.00	A N G L E R	Relw/oT	26
Flounder	*SPRUILL, WILLIAM*	*199713*	*2008-06-12*	*Rudee Inlet*	*11.00*	*2008-06-19*	*Rudee Inlet*	*13.00*	*A N T O N I E B U*	*Relw/TS*	*7*
Flounder	*SPRUILL, WILLIAM*	*199713*	*2008-06-12*	*Rudee Inlet*	*11.00*	*2008-08-03*	*Rudee Inlet*	*12.50*	*J I R O A K I Y A M*	*Relw/T*	*52*
Flounder	KUMJIAN, ANDREW	201455	2008-06-14	Rudee Inlet	13.00	2008-08-13	Rudee Inlet	15.00	J A M E S N U N	Relw/oT K E 60	
Flounder	*KUMJIAN, ANDREW*	*201456*	*2008-06-14*	*Rudee Inlet*	*13.50*	*2008-07-19*	*Rudee Inlet*	*14.00*	*M I C H A E L B R*	*Relw/T N E*	*35*
Flounder	*KUMJIAN, ANDREW*	*201456*	*2008-06-14*	*Rudee Inlet*	*13.50*	*2008-09-14*	*Rudee Inlet*	*14.50*	*M I C H A E L B R*	*Relw/T N E*	*92*
Flounder	KUMJIAN, ANDREW	201457	2008-06-14	Rudee Inlet	13.00	2008-08-07	Rudee Inlet	13.75	K E V I N C O L E	Relw/T	54
Flounder	KUMJIAN, ANDREW	201463	2008-06-14	Rudee Inlet	15.00	2008-06-23	Rudee Inlet	15.00	S T E V E E R I C	Relw/N	9

Fish Species	Tagger	Tag No	Tag Date	Tag Location	Tg Lth	RecapDate	Recapture Location	RLth	Recap Angler	Result	Days Out
Flounder	KUMJIAN, ANDREW	201464	2008-06-14	Rudee Inlet	12.50	2008-08-04	Rudee Inlet	14.00	TOMMY TROUNG	Relw/oT	51
Flounder	KUMJIAN, ANDREW	201465	2008-06-14	Rudee Inlet	13.75	2008-07-03	Rudee Inlet Jetty	17.00	W I L L I A M P A	PRelwAT S	19
Flounder	*KUMJIAN, ANDREW*	*201471*	*2008-06-14*	*Rudee Inlet*	*12.00*	*2008-07-21*	*Rudee Inlet*	*13.00*	J O H N D A N I E	*Relw/T*	*37*
Flounder	*KUMJIAN, ANDREW*	*201471*	*2008-06-14*	*Rudee Inlet*	*12.00*	*2008-08-05*	*Rudee Inlet*	*13.00*	E H N A R D A M	*Relw/oT* O	*52*
Flounder	SPRUILL, WILLIAM	199718	2008-06-16	Rudee Inlet	16.50	2008-07-30	Rudee Inlet	17.00	C H R I S D E N N	Relw/oT Y	44
Flounder	*SPRUILL, WILLIAM*	*199722*	*2008-06-16*	*Rudee Inlet*	*12.00*	*2008-06-24*	*Rudee Inlet*	*12.00*	T O D D K E E F E	*Relw/T*	*8*
Flounder	*SPRUILL, WILLIAM*	*199722*	*2008-06-16*	*Rudee Inlet*	*12.00*	*2008-08-09*	*Rudee Inlet*	*12.50*	R I C H A R D C R	*Relw/T* S	*54*
Flounder	Johnson, James	185103	2008-06-18	Rudee Inlet	13.75	2008-07-17	Rudee Inlet	14.38	J O H N D A N I E	Relw/T	29
Flounder	Marquedant, Matt	196049	2008-06-18	Rudee Inlet	13.00	2008-06-27	Hampton Roads Tunnel	14.00	T O D D B U C S	Relw/oT	9
Flounder	Poulter, Brandon	193694	2008-06-22	Rudee Inlet	15.00	2008-07-24	Rudee Inlet	14.50	D A I L B R O W N	Relw/T	32
Flounder	SPRUILL, WILLIAM	199727	2008-06-23	Rudee Inlet	12.00	2008-08-05	Rudee Inlet	14.00	A N D R E W P O	Relw/T N	43
Flounder	SPRUILL, WILLIAM	199730	2008-06-23	Rudee Inlet	14.00	2008-07-16	Rudee Inlet	15.00	C A R T E R R I D	Relw/TW A	23
Flounder	SPRUILL, WILLIAM	199733	2008-06-23	Rudee Inlet	16.00	2008-07-10	Rudee Inlet	16.00	M I K E B R O W N	Relw/T	17
Flounder	SPRUILL, WILLIAM	199738	2008-06-24	Rudee Inlet	15.50	2008-08-04	Rudee Inlet	16.50	D O U G L A S D	Relw/oT R Y	41
Flounder	SPRUILL, WILLIAM	199744	2008-06-24	Rudee Inlet	14.50	2008-07-03	Rudee Inlet	19.00	W I L B U R B O N	KILLED	9
Flounder	SPRUILL, WILLIAM	199747	2008-06-24	Rudee Inlet	14.50	2008-08-03	Rudee Inlet	14.50	J U S T I N D O Y	Relw/T	40
Flounder	*SPRUILL, WILLIAM*	*199749*	*2008-06-25*	*Rudee Inlet*	*13.50*	*2008-07-17*	*Rudee Inlet*	*13.00*	L A U R E N J O N	*Relw/T*	*22*
Flounder	*SPRUILL, WILLIAM*	*199749*	*2008-06-25*	*Rudee Inlet*	*13.50*	*2008-08-05*	*Rudee Inlet*	*15.25*	J A M E S S H O	*Relw/T* E Y	*41*
Flounder	*SPRUILL, WILLIAM*	*199749*	*2008-06-25*	*Rudee Inlet*	*13.50*	*2008-08-15*	*Rudee Inlet*	*15.25*	D A N I E L S H O	*Relw/T* E Y	*51*
Flounder	*SPRUILL, WILLIAM*	*199749*	*2008-06-25*	*Rudee Inlet*	*13.50*	*2008-09-06*	*Rudee Inlet*	*17.50*	J E R E M Y S A N	*Relw/T* R S	*73*
Flounder	SPRUILL, WILLIAM	199653	2008-06-26	Rudee Inlet	15.00	2008-07-02	Rudee Inlet	15.50	J O E F I S C A R	Relw/T	6
Flounder	SPRUILL, WILLIAM	199654	2008-06-26	Rudee Inlet	11.00	2008-07-03	Rudee Inlet	11.50	D E R R I C K L E	Relw/T	7
Flounder	SPRUILL, WILLIAM	199656	2008-06-26	Rudee Inlet	13.00	2008-08-08	Rudee Inlet	13.50	C A R L O S W A	Relw/oT R	43
Flounder	SPRUILL, WILLIAM	199657	2008-06-26	Rudee Inlet	12.75	2008-07-05	Rudee Inlet	13.25	G A R Y	Relw/T	9
Flounder	SPRUILL, WILLIAM	199658	2008-06-26	Rudee Inlet	14.50	2008-08-08	Rudee Inlet	14.75	T O N Y D I C K E	Relw/TO N	43
Flounder	Whitley , Kevin	199116	2008-06-27	Rudee Inlet	15.00	2008-08-05	Rudee Inlet	15.50	B O B K U M P A	Relw/T	39
Flounder	Whitley , Kevin	199119	2008-06-27	Rudee Inlet	14.00	2008-08-09	Rudee Inlet	14.50	J A S O N H I E M	Relw/oT A	43
Flounder	*Whitley , Kevin*	*199132*	*2008-06-27*	*Rudee Inlet*	*14.00*	*2008-07-07*	*Rudee Inlet*	*14.00*	P A U L S M I T H	*Relw/T*	*10*
Flounder	*Whitley , Kevin*	*199132*	*2008-06-27*	*Rudee Inlet*	*14.00*	*2008-08-09*	*Rudee Inlet*	*14.00*	C A R L O S W A	*Relw/T* R	*43*
Flounder	Whitley , Kevin	199137	2008-06-27	Rudee Inlet	13.00	2008-08-30	Rudee Inlet	13.50	B E N J A M I N R	Relw/N O	64 S
Flounder	Whitley , Kevin	199138	2008-06-27	Rudee Inlet	15.00	2008-07-13	Rudee Inlet	14.75	J A M I E R I D G E	Relw/A Y	16
Flounder	SPRUILL, WILLIAM	199662	2008-06-27	Rudee Inlet	16.00	2008-07-29	Rudee Inlet	13.00	R Y A N L I N D Q	Relw/T	32
Flounder	*Johnson, James*	*185127*	*2008-07-05*	*Rudee Inlet*	*12.00*	*2008-07-07*	*Rudee Inlet*	*12.50*	C A R L E A S T E	*Relw/T*	*2*
Flounder	*Johnson, James*	*185127*	*2008-07-05*	*Rudee Inlet*	*12.00*	*2008-07-31*	*Rudee Inlet*	*12.00*	D E R R I C K L E	*Relw/oT*	*26*
Flounder	Marquedant, Matt	200404	2008-07-06	Rudee Inlet	12.25	2008-09-03	Rudee Inlet	12.50	R O B E R T L E	MRelw/TS	59
Flounder	Marquedant, Matt	200406	2008-07-06	Rudee Inlet	15.00	2008-07-19	Rudee Inlet	15.50	M I C H A E L B R	Relw/T N E	13
Flounder	SPRUILL, WILLIAM	199670	2008-07-08	Rudee Inlet	10.75	2008-08-31	Rudee Inlet	11.50	F O R R E S T P	ORelw/TE Y	54
Flounder	*SPRUILL, WILLIAM*	*199672*	*2008-07-09*	*Rudee Inlet*	*17.00*	*2008-08-02*	*Rudee Inlet*	*17.13*	P A U L A K I Y A	*Relw/T*	*24*
Flounder	*SPRUILL, WILLIAM*	*199672*	*2008-07-09*	*Rudee Inlet*	*17.00*	*2008-08-09*	*Rudee Inlet*	*18.00*	J E R R Y G A R	*Relw/oT* R	*31*
Flounder	SPRUILL, WILLIAM	199674	2008-07-09	Rudee Inlet	16.00	2008-07-24	Rudee Inlet Jetty	16.00	W E S S P R U I L	Relw/T	15
Flounder	SPRUILL, WILLIAM	199676	2008-07-09	Rudee Inlet	11.00	2008-07-30	Rudee Inlet	11.00	M A X I M T R O	Relw/oT I Y	21

Fish Species	Tagger	Tag No	Tag Date	Tag Location	Tg Lth	RecapDate	Recapture Location	RLth	Recap Angler	Result	Days Out
Flounder	Whitley, Kevin	201978	2008-07-09	Rudee Inlet	16.00	2008-08-03	Rudee Inlet	15.00	WAYNE DICKERSON	Relw/T	25
Flounder	SPRUILL, WILLIAM	199680	2008-07-16	Rudee Inlet	12.00	2008-08-03	Rudee Inlet	12.50	D A N B R E W D	Relw/oT	18
Flounder	SPRUILL, WILLIAM	199685	2008-07-16	Rudee Inlet	13.00	2008-07-19	Rudee Inlet	12.50	P E R R Y G O R	Relw/TN	3
Flounder	SPRUILL, WILLIAM	199692	2008-07-16	Rudee Inlet	11.00	2008-07-19	Rudee Inlet	11.75	P E R R Y G O R	Relw/TN	3
Flounder	Johnson, James	204053	2008-07-16	Rudee Inlet	11.25	2008-08-05	Rudee Inlet	11.00	J A M E S S H O	Relw/TE	20
Flounder	Johnson, James	204055	2008-07-16	Rudee Inlet	13.75	2008-08-05	Rudee Inlet	14.00	D A V I D P A Y T	Relw/T	20
Flounder	Johnson, James	204066	2008-07-16	Rudee Inlet	14.50	2008-08-05	Rudee Inlet	13.00	M I K E J O N E S	Relw/T	20
Flounder	Johnson, James	204068	2008-07-16	Rudee Inlet	11.25	2008-08-05	Rudee Inlet	11.25	J A M E S S H O	Relw/TE	20
Flounder	Johnson, James	204071	2008-07-16	Rudee Inlet	15.75	2008-09-07	Rudee Inlet	16.75	J A M I E J O H N	Relw/TN	53
Flounder	SPRUILL, WILLIAM	199698	2008-07-21	Rudee Inlet	15.00	2008-08-10	Rudee Inlet	11.50	E U G E N E W E	Relw/T	20
Flounder	RINGER , KARL	198880	2008-07-26	Rudee Inlet	14.50	2008-08-09	Rudee Inlet	16.00	B R Y P N K O P	Relw/T	14
Flounder	RINGER , KARL	198881	2008-07-26	Rudee Inlet	15.50	2008-07-31	Rudee Inlet	15.50	B E N J A M I N R	Relw/TN	5
Flounder	RINGER , KARL	198883	2008-07-27	Rudee Inlet	12.00	2008-08-17	Rudee Inlet	12.75	J I R O A K I Y A M	Relw/T	21
Flounder	Wehner, Doug	202512	2008-08-01	Rudee Inlet	15.00	2008-08-06	Rudee Inlet	14.75	K E V I N C O L E	Relw/T	5
Flounder	Wehner, Doug	202513	2008-08-01	Rudee Inlet	16.50	2008-08-05	Rudee Inlet	17.00	J E F F K O Z O K	Relw/oT	4
Flounder	SPRUILL, WILLIAM	204525	2008-08-06	Rudee Inlet	12.00	2008-08-07	Rudee Inlet	12.00	C L A Y A T K I N S	Relw/T	1
Flounder	Marquedant, Matt	200409	2008-08-08	Rudee Inlet	14.00	2008-09-26	Rudee Inlet	14.00	S T E V E G O G	Relw/T	49
Flounder	RINGER, KARL	205601	2008-08-08	Rudee Inlet	13.00	2008-08-31	Rudee Inlet	11.00	F O R R E S T P	Relw/TE	23
Flounder	RINGER, KARL	205606	2008-08-08	Rudee Inlet	16.00	2008-08-21	Rudee Inlet	15.00	K E N N Y V A U	Relw/T	13
Flounder	Marquedant, Matt	200426	2008-08-14	Rudee Inlet	14.75	2008-11-15	Owls Creek	14.00	S H E P A R D B	Relw/TE	93
Flounder	RINGER, KARL	205613	2008-08-16	Rudee Inlet	12.50	2008-09-03	Rudee Inlet	14.50	A R T H U R S I S	Relw/oT	18
Flounder	*Marquedant, Matt*	*200431*	*2008-08-20*	*Rudee Inlet*	*13.00*	*2008-08-30*	*Rudee Inlet*	*13.00*	C I N D Y M A R Q	*Relw/T*	*10*
Flounder	*Marquedant, Matt*	*200431*	*2008-08-20*	*Rudee Inlet*	*13.00*	*2008-09-02*	*Owls Creek*	*13.00*	J O S E P H T A N	*Relw/oT*	*13*
Flounder	Hughes, Lee	161659	2008-08-23	Rudee Inlet	14.00	2008-08-30	Rudee Inlet	13.50	L A W R E N C E	Relw/TS	7
Flounder	Hughes, Lee	161666	2008-08-23	Rudee Inlet	12.50	2008-08-24	Rudee Inlet	9.00	L I O N E L K O T	Relw/T	1
Flounder	Johnson, James	205252	2008-08-23	Rudee Inlet	13.00	2008-09-11	Rudee Inlet	12.50	C A R L O S W A	Relw/T	19
Flounder	Johnson, James	205253	2008-08-23	Rudee Inlet	11.50	2008-08-30	Rudee Inlet	12.50	H U N T E R P O	Relw/T	7
Flounder	Marquedant, Matt	200435	2008-08-30	Rudee Inlet	13.00	2008-09-09	Rudee Inlet	11.00	T E R R A N C E	Relw/T	10
Flounder	Marquedant, Matt	200439	2008-08-30	Rudee Inlet	13.00	2008-08-30	Rudee Inlet	13.00	M a t t M a r q u e d	*No Data*	0
Flounder	Hughes, Lee	161676	2008-09-01	Rudee Inlet	14.75	2008-09-16	Rudee Inlet	14.50	C A T H Y Y A R	Relw/T	15
Flounder	Hughes, Lee	161693	2008-09-05	Rudee Inlet	12.50	2008-09-18	Rudee Inlet	13.00	M I C H A E L B R	Relw/T	13
Flounder	DONNELL , CHARLES	198033	2008-05-17	Sand Shoal Inlet	17.00	2008-07-14	Off Parramore Island	17.00	D A N F L O H R	Relw/oT	58
Flounder	DONNELL, CHARLES	202555	2008-07-03	Sand Shoal Inlet	17.00	2008-07-17	Chesp. Bay - Unspecified	16.50	R I C K Y A V N E	KILLED	14
Flounder	Johnson, Charlie	168351	2007-06-01	Ship Shoal Inlet/Channel	16.50	2008-08-16	Kiptopeake State Park Pier	19.50	C L A Y M O O R	KILLED	442
Flounder	MCCALL , ASHLEY	198414	2008-05-24	Ship Shoal Inlet/Channel	15.00	2008-06-23	Ship Shoal Inlet/Channel	16.00	D A V E G R I F F	KILLED	30
Flounder	Duell, Jim	189699	2008-05-07	The "Spit"; Marker 224	14.00	2008-05-25	The "Spit"; Marker 224	15.00	D A V I D J O H N	Relw/TN	18
Flounder	Leiffer , James	186717	2007-10-06	The Hump	13.00	2008-08-10	CBBT, Yancey Wreck	13.00	W I L L I A M C .	Relw/oT	309
Flounder	WOJCIK, GEORGE	201562	2008-06-13	Tue Marshes Light	15.25	2008-08-09	York River, Glouc. Pt. Fish	16.00	E D S H E P E R D	Relw/NT	57
Flounder	Berry, Lester	172111	2008-05-06	Virginia Beach Fishing Pier	12.00	2008-05-29	James River (lower)	12.00	L E O N M C C L	Relw/T	23
Flounder	Berry, Lester	172116	2008-05-08	Virginia Beach Fishing Pier	13.00	2008-05-17	Virginia Beach Fishing Pier	13.00	J A M E S S I N C	Relw/TR	9
Flounder	Berry, Lester	172120	2008-05-09	Virginia Beach Fishing Pier	13.75	2008-06-08	Hampton Bar	13.75	L E S T E R B E R	Relw/T	30

Fish Species	Tagger	Tag No	Tag Date	Tag Location	Tg Lth	RecapDate	Recapture Location	RLth	Recap Angler	Result	Days Out
Flounder	Berry, Lester	172122	2008-05-09	Virginia Beach Fishing Pier	11.50	2008-07-02	James River (lower)	12.50	VIRLEEN JOHNSON	Relw/T	54
Flounder	SIMONS JR, JOE	195977	2008-05-17	Willoughby Bay	15.00	2008-05-23	Hampton Roads Tunnel	14.00	A N T H O N Y D	Relw/T	6
Flounder	Vinson , Scott	199156	2008-06-02	Willoughby Bay Marina Pier	14.50	2008-06-07	Off Willoughby Spit	12.00	D A N N Y R H E	Relw/oT	5
Flounder	Goggin, Rory	188647	2008-05-16	Willoughby Spit Jetty	13.75	2008-06-01	Hampton Roads Tunnel	13.50	J O E S T E P H E	Relw/oT	16
Flounder	Vinson, Scott	181959	2008-05-18	Willoughby Spit Jetty	13.00	2008-06-08	Off Willoughby Spit	13.50	R O R Y G O G	Relw/T	21
Flounder	Vinson, Scott	181965	2008-05-18	Willoughby Spit Jetty	14.50	2008-05-25	Off Willoughby Spit	11.00	R I C K Y A V N E	Relw/T	7
Flounder	YAVNER, RICK	200022	2008-08-25	Willoughby Spit Jetty	13.25	2008-10-05	Hampton Roads Tunnel	13.75	A N D R E W R U	Relw/oT	41
Flounder	YAVNER, RICK	200029	2008-09-02	Willoughby Spit Jetty	12.50	2008-09-12	Hampton Roads Tunnel	10.00	J E F F C A M D E	Relw/T	10
Flounder	Lucy, Jon	173876	2007-09-11	Winter Harbor	17.00	2008-11-01	CBBT, 4th Island	19.00	B R I A N R E I T Z	Relw/T	417
Flounder	Lawrence , Ed	208031	2008-05-24	Winter Harbor	13.00	2008-08-13	Winter Harbor	18.00	C O R E Y S M O	Relw/T	81
Flounder	Lawrence , Ed	208032	2008-05-24	Winter Harbor	14.00	2008-09-28	Winter Harbor	16.50	A N D Y B A D G	Relw/O	127
Flounder	SMITH , DONNIE	207256	2008-06-12	Winter Harbor	13.00	2008-07-04	Winter Harbor	13.00	C H R I S L A W	Relw/NT	22
Flounder	Lawrence, Ed	208354	2008-06-20	Winter Harbor	15.50	2008-09-28	Winter Harbor	16.00	G L E N N D A V I	Relw/T	100
Flounder	Lawrence, Ed	208369	2008-06-25	Winter Harbor	14.00	2008-07-27	Winter Harbor	18.50	M R . L Y N N S P	Relw/T	32
Flounder	*Lawrence, Ed*	*208385*	*2008-07-04*	*Winter Harbor*	*15.00*	*2008-07-17*	*Horn Harbor*	*17.00*	*C O R E Y S M O*	*Relw/T*	*13*
Flounder	*Lawrence, Ed*	*208385*	*2008-07-04*	*Winter Harbor*	*15.00*	*2008-08-08*	*Winter Harbor*	*19.00*	*C O R E Y S M O*	*KILLED*	*35*
Flounder	*Lucy, Jon*	*208155*	*2008-05-22*	*York River (lower)*	*9.10*	*2008-06-19*	*York River, Glouc. Pt. Fish*	*9.50*	*E D S H E P E R D*	*Relw/T*	*28*
Flounder	*Lucy, Jon*	*208155*	*2008-05-22*	*York River (lower)*	*9.10*	*2008-06-23*	*York River, Glouc. Pt. Fish*	*8.00*	*M A R L O N K I S*	*Relw/T*	*32*
Flounder	Lucy, Jon	208166	2008-05-22	York River (lower)	10.00	2008-10-05	York River, Glouc. Pt. Fish	12.00	J I M C A R P E N	Relw/R	136
Flounder	Shepherd, Ed	171171	2007-04-24	York River Hot Ditch	14.50	2008-05-09	Rappahannock River (lower)	17.00	E R N E S T G E	Relw/oT	381
Flounder	Shepherd , Ed	196663	2008-03-08	York River Hot Ditch	11.00	2008-04-24	York River Hot Ditch	11.00	E D S H E P H E	Relw/T	47
Flounder	Shepherd , Ed	194111	2008-03-20	York River Hot Ditch	9.00	2008-03-23	York River Hot Ditch	10.00	J I M M Y K I D D	Relw/T	3
Flounder	Shepherd , Ed	194117	2008-03-24	York River Hot Ditch	11.00	2008-04-04	York River Hot Ditch	11.00	J O H N T A Y L O	Relw/T	11
Flounder	TAYLOR, JOHN	210512	2008-09-17	York River Hot Ditch	8.50	2008-09-24	York River Hot Ditch	8.50	E D S H E P H E	Relw/T	7
Flounder	Shepherd, Ed	216039	2008-09-22	York River Hot Ditch	8.50	2008-10-06	York River Hot Ditch	8.50	E D S H E P H E	Relw/T	14
Flounder	Shepherd, Ed	217284	2008-09-26	York River Hot Ditch	9.00	2008-10-08	York River Hot Ditch	9.25	J A S O N O L I V	Relw/T	12
Flounder	Shepherd, Ed	217321	2008-09-27	York River Hot Ditch	7.50	2008-10-04	York River Hot Ditch	7.50	E D S H E P H E	Relw/T	7
Flounder	Shepherd, Ed	217325	2008-09-27	York River Hot Ditch	14.00	2008-09-28	York River Hot Ditch	14.00	E D S H E P H E	Relw/T	1
Flounder	Shepherd, Ed	217226	2008-10-01	York River Hot Ditch	7.50	2008-10-23	York River Hot Ditch	7.50	E D S H E P H E	Relw/T	22
Flounder	Shepherd, Ed	175370	2007-06-23	York River, Coast Guard Pi	12.00	2008-05-04	York River, Coast Guard Pi	14.50	J O E S H I F F L E	Relw/T	316
Flounder	Shepherd, Ed	175342	2007-07-01	York River, Coast Guard Pi	15.00	2008-06-15	York River, Glouc. Pt. Fish	15.50	E D S H E P E R D	Relw/NT	350
Flounder	Shepherd, Ed	182504	2007-07-22	York River, Coast Guard Pi	13.50	2008-06-20	Yorktown Fishing Pier	16.00	L E R O Y C U N	Relw/oT	334
Flounder	Shepherd, Ed	182469	2007-08-04	York River, Coast Guard Pi	14.00	2008-06-04	Naval Base Fishing Pier	15.00	J O H N L I N G B	Relw/oT	305
Flounder	Shepherd , Ed	196413	2008-05-25	York River, Coast Guard Pi	12.00	2008-06-03	York River, Coast Guard Pi	14.00	A M A N D A C A	Relw/oT	9
Flounder	Shepherd , Ed	196420	2008-05-25	York River, Coast Guard Pi	13.50	2008-06-01	York River, Coast Guard Pi	14.00	S E T H D U D L E	Relw/oT	7
Flounder	Shepherd , Ed	196536	2008-06-02	York River, Coast Guard Pi	15.50	2008-08-10	York River, Coast Guard Pi	16.25	J I M C A R P E N	Relw/oT	69
Flounder	Shepherd, Ed	145928	2005-10-01	York River, Glouc. Pt. Fish	8.00	2008-01-25	Unknown	NULL	A n t h o n y C o o	KILLED	846
Flounder	Shepherd, Ed	155801	2006-05-23	York River, Glouc. Pt. Fish	15.00	2008-05-30	York River, Glouc. Pt. Fish	20.00	R A Y S T R U M	KILLED	738
Flounder	Shepherd, Ed	153156	2006-06-16	York River, Glouc. Pt. Fish	12.00	2008-05-29	Folly Creek	16.00	P A U L D A V I S	Relw/oT	713
Flounder	Shepherd, Ed	158170	2006-06-25	York River, Glouc. Pt. Fish	11.75	2008-06-07	Gargathy Inlet	16.50	E D W A R D A N	Relw/oR	713
Flounder	Shepherd, Ed	182466	2007-08-03	York River, Glouc. Pt. Fish	12.00	2008-06-24	York River, Glouc. Pt. Fish	17.50	J O S E R A M O	Relw/oT	326

Fish Species	Tagger	Tag No	Tag Date	Tag Location	Tg Lth	RecapDate	Recapture Location	RLth	Recap Angler	Result	Days Out
Flounder	Shepherd, Ed	184525	2007-08-14	York River, Glouc. Pt. Fish	7.50	2008-05-04	York River, Glouc. Pt. Fish	8.00	LESTER BERRY	Relw/T	264
Flounder	Shepherd, Ed	184544	2007-08-15	York River, Glouc. Pt. Fish	11.50	2008-05-04	York River, Glouc. Pt. Fish	7.00	M E I K O B E R	Relw/T	263
Flounder	Shepherd , Ed	196881	2008-05-07	York River, Glouc. Pt. Fish	16.00	2008-08-16	York River (lower)	18.50	S T E F A N Z A	Relw/T	101
Flounder	Shepherd , Ed	196885	2008-05-08	York River, Glouc. Pt. Fish	12.00	2008-07-30	York River, Glouc. Pt. Fish	14.25	J A M E S W H I T	Relw/oT	83
Flounder	Shepherd , Ed	196899	2008-05-09	York River, Glouc. Pt. Fish	12.00	2008-07-02	York River, Glouc. Pt. Fish	12.50	J I M C A R P E N	Relw/T	54
Flounder	Shepherd, Ed	196820	2008-05-10	York River, Glouc. Pt. Fish	14.00	2008-06-03	York River, Glouc. Pt. Fish	14.50	G E O R G E W O	Relw/T	24
Flounder	Shepherd , Ed	196819	2008-05-13	York River, Glouc. Pt. Fish	15.50	2008-07-05	York River, Glouc. Pt. Fish	14.00	W A R R E N S P	Relw/oT	53
Flounder	Shepherd , Ed	196825	2008-05-14	York River, Glouc. Pt. Fish	11.00	2008-08-20	Yorktown Beach/Rock Jetty	NULL	M A R Y M C G	No Data	98
Flounder	Shepherd , Ed	196846	2008-05-22	York River, Glouc. Pt. Fish	10.50	2008-07-12	York River, Glouc. Pt. Fish	12.00	B A R B A R A B	Relw/oT	51
Flounder	Shepherd , Ed	196849	2008-05-22	York River, Glouc. Pt. Fish	15.00	2008-08-24	York River, Glouc. Pt. Fish	16.50	E D S H E P E R	Relw/T	94
Flounder	Shepherd , Ed	196441	2008-05-28	York River, Glouc. Pt. Fish	14.50	2008-06-03	York River, Glouc. Pt. Fish	15.50	K E N N E T H K	Relw/oT	6
Flounder	Shepherd , Ed	196444	2008-05-28	York River, Glouc. Pt. Fish	11.50	2008-06-01	Yorktown Fishing Pier	12.00	J E A N D I C K I	Relw/oT	4
Flounder	Shepherd , Ed	196449	2008-05-28	York River, Glouc. Pt. Fish	12.00	2008-07-10	York River, Glouc. Pt. Fish	13.00	M I K E R U S S	Relw/T	43
Flounder	Shepherd , Ed	196638	2008-05-28	York River, Glouc. Pt. Fish	15.00	2008-06-21	York River, Glouc. Pt. Fish	30.00	T A B A T H A R	Relw/T	24
Flounder	Shepherd , Ed	196639	2008-05-29	York River, Glouc. Pt. Fish	15.50	2008-05-29	York River, Glouc. Pt. Fish	15.50	E D S H E P E R	Relw/T	0
Flounder	WOJCIK , GEORGE	197022	2008-06-03	York River, Glouc. Pt. Fish	14.00	2008-06-18	York River, Glouc. Pt. Fish	14.00	J I M C A R P E N	Relw/T	15
Flounder	Shepherd , Ed	196490	2008-06-06	York River, Glouc. Pt. Fish	11.00	2008-07-05	York River, Glouc. Pt. Fish	11.00	MRS. WARREN SPEAR	Relw/T	29
Flounder	Shepherd , Ed	196493	2008-06-06	York River, Glouc. Pt. Fish	10.50	2008-06-30	York River, Glouc. Pt. Fish	11.00	L A U R E N G I B	Relw/NT	24
Flounder	Shepherd , Ed	196498	2008-06-06	York River, Glouc. Pt. Fish	11.00	2008-06-11	York River, Glouc. Pt. Fish	13.50	C R I N T H I A H	Relw/T	5
Flounder	Shepherd, Ed	193860	2008-06-08	York River, Glouc. Pt. Fish	11.00	2008-10-04	York River, Glouc. Pt. Fish	5.00	R O B E R T B A	Relw/oT	118
Flounder	Shepherd, Ed	193861	2008-06-08	York River, Glouc. Pt. Fish	15.50	2008-09-15	York River, Glouc. Pt. Fish	16.00	E D S H E P E R	Relw/T	99
Flounder	Shepherd, Ed	193866	2008-06-09	York River, Glouc. Pt. Fish	12.00	2008-07-14	York River, Glouc. Pt. Fish	6.00	T Y L E R M I L L	Relw/T	35
Flounder	Shepherd, Ed	193887	2008-06-16	York River, Glouc. Pt. Fish	16.00	2008-06-18	York River, Glouc. Pt. Fish	16.00	R E B E C C A W	Relw/T	2
Flounder	*Shepherd, Ed*	*193892*	*2008-06-16*	*York River, Glouc. Pt. Fish*	*12.00*	*2008-06-19*	*York River, Glouc. Pt. Fish*	*11.00*	J O S H U A V A	*Relw/T*	*3*
Flounder	*Shepherd, Ed*	*193892*	*2008-06-16*	*York River, Glouc. Pt. Fish*	*12.00*	*2008-07-14*	*York River, Glouc. Pt. Fish*	*6.00*	T Y L E R M I L L	*Relw/T*	*28*
Flounder	Shepherd, Ed	193895	2008-06-16	York River, Glouc. Pt. Fish	11.00	2008-06-22	York River, Glouc. Pt. Fish	11.00	J A M E S W I L K	Relw/STO	6
Flounder	Shepherd , Ed	196566	2008-06-17	York River, Glouc. Pt. Fish	14.50	2008-09-17	York River, Glouc. Pt. Fish	15.25	A N D R E A M I N	Relw/T	92
Flounder	*Shepherd , Ed*	*196581*	*2008-06-18*	*York River, Glouc. Pt. Fish*	*13.50*	*2008-07-13*	*York River, Glouc. Pt. Fish*	*13.50*	E D S H E P H E	*Relw/T*	*25*
Flounder	*Shepherd , Ed*	*196581*	*2008-06-18*	*York River, Glouc. Pt. Fish*	*13.50*	*2008-07-20*	*York River, Glouc. Pt. Fish*	*13.00*	L A R I N A B U E	*Relw/oT*	*32*
Flounder	Shepherd , Ed	196589	2008-06-18	York River, Glouc. Pt. Fish	12.00	2008-07-05	York River, Glouc. Pt. Fish	11.00	W A R R E N S P	Relw/R	17
Flounder	WOJCIK, GEORGE	201563	2008-06-18	York River, Glouc. Pt. Fish	12.00	2008-07-17	York River, Glouc. Pt. Fish	5.00	J A M E S W H I T	Relw/oT	29
Flounder	WOJCIK, GEORGE	201564	2008-06-18	York River, Glouc. Pt. Fish	12.00	2008-09-09	York River, Glouc. Pt. Fish	13.00	E D S H E P E R	Relw/T	83
Flounder	Shepherd, Ed	201002	2008-06-19	York River, Glouc. Pt. Fish	12.00	2008-06-28	York River, Glouc. Pt. Fish	11.25	M I K E R U S S	Relw/T	9
Flounder	*Shepherd, Ed*	*201026*	*2008-06-20*	*York River, Glouc. Pt. Fish*	*6.00*	*2008-06-28*	*York River, Glouc. Pt. Fish*	*16.50*	B A R B A R A M	*Relw/T*	*8*
Flounder	*Shepherd, Ed*	*201026*	*2008-06-20*	*York River, Glouc. Pt. Fish*	*6.00*	*2008-07-17*	*York River, Glouc. Pt. Fish*	*6.00*	E D S H E P H E	*Relw/T*	*27*
Flounder	Shepherd, Ed	201029	2008-06-20	York River, Glouc. Pt. Fish	6.00	2008-07-14	York River, Glouc. Pt. Fish	6.00	T Y L E R M I L L	Relw/T	24
Flounder	Shepherd, Ed	201033	2008-06-20	York River, Glouc. Pt. Fish	17.00	2008-06-23	York River, Glouc. Pt. Fish	16.75	W I L L I A M J O	Relw/STO	3
Flounder	Shepherd, Ed	201037	2008-06-20	York River, Glouc. Pt. Fish	12.00	2008-10-14	York River, Glouc. Pt. Fish	13.50	J I M C A R P E N	Relw/R	116
Flounder	*Shepherd, Ed*	*201044*	*2008-06-21*	*York River, Glouc. Pt. Fish*	*6.00*	*2008-08-12*	*York River, Glouc. Pt. Fish*	*6.00*	E D S H E P E R	*Relw/T*	*52*
Flounder	*Shepherd, Ed*	*201044*	*2008-06-21*	*York River, Glouc. Pt. Fish*	*6.00*	*2008-08-21*	*York River, Glouc. Pt. Fish*	*6.50*	E D S H E P E R	*Relw/T*	*61*
Flounder	Shepherd, Ed	200566	2008-06-23	York River, Glouc. Pt. Fish	17.00	2008-08-15	York River, Glouc. Pt. Fish	17.50	E D S H E P E R	Relw/T	53

Fish Species	Tagger	Tag No	Tag Date	Tag Location	Tg Lth	RecapDate	Recapture Location	RLth	Recap Angler	Result	Days Out
Flounder	Shepherd, Ed	200570	2008-06-23	York River, Glouc. Pt. Fish	11.00	2008-07-10	York River, Glouc. Pt. Fish	10.50	OTIS INSLEY	Relw/oT	17
Flounder	Shepherd, Ed	200576	2008-06-23	York River, Glouc. Pt. Fish	12.00	2008-06-29	York River, Glouc. Pt. Fish	12.00	E D S H E P H E	RRelw/T	6
Flounder	Shepherd, Ed	200582	2008-06-24	York River, Glouc. Pt. Fish	11.50	2008-08-14	York River, Glouc. Pt. Fish	12.50	J O S E R A M O	Relw/oT	51
Flounder	Shepherd, Ed	200588	2008-06-24	York River, Glouc. Pt. Fish	14.00	2008-07-03	York River, Glouc. Pt. Fish	14.00	J A M E S R A N	DRelw/oT	9
Flounder	*WOJCIK, GEORGE*	*201579*	*2008-06-26*	*York River, Glouc. Pt. Fish*	*12.00*	*2008-06-28*	*York River, Glouc. Pt. Fish*	*10.00*	C H A R L E S H	*Relw/T*	2
Flounder	*WOJCIK, GEORGE*	*201579*	*2008-06-26*	*York River, Glouc. Pt. Fish*	*12.00*	*2008-07-10*	*York River, Glouc. Pt. Fish*	*11.50*	J A M E S W H I T	*Relw/oT*	*14*
Flounder	Shepherd, Ed	200955	2008-06-27	York River, Glouc. Pt. Fish	6.50	2008-07-08	York River, Glouc. Pt. Fish	6.50	E D S H E P H E	RRelw/T	11
Flounder	Shepherd, Ed	200956	2008-06-27	York River, Glouc. Pt. Fish	15.50	2008-08-15	York River, Glouc. Pt. Fish	15.50	E D S H E P E R	DRelw/T	49
Flounder	Shepherd, Ed	200960	2008-06-27	York River, Glouc. Pt. Fish	11.00	2008-06-29	York River, Glouc. Pt. Fish	11.00	E D S H E P H E	RRelw/T	2
Flounder	Shepherd, Ed	200965	2008-06-28	York River, Glouc. Pt. Fish	6.50	2008-07-07	York River, Glouc. Pt. Fish	6.00	J I M C A R P E N	Relw/oT	9
Flounder	Shepherd, Ed	200966	2008-06-28	York River, Glouc. Pt. Fish	6.50	2008-07-06	York River, Glouc. Pt. Fish	6.50	E D S H E P H E	RRelw/T	8
Flounder	*Shepherd, Ed*	*200967*	*2008-06-28*	*York River, Glouc. Pt. Fish*	*6.50*	*2008-07-07*	*York River, Glouc. Pt. Fish*	*6.50*	E D S H E P H E	*RRelw/T*	*9*
Flounder	*Shepherd, Ed*	*200967*	*2008-06-28*	*York River, Glouc. Pt. Fish*	*6.50*	*2008-08-16*	*York River, Glouc. Pt. Fish*	*6.50*	E D S H E P E R	*DRelw/T*	*49*
Flounder	*Shepherd, Ed*	*200967*	*2008-06-28*	*York River, Glouc. Pt. Fish*	*6.50*	*2008-09-04*	*York River, Glouc. Pt. Fish*	*8.00*	E D S H E P E R	*DRelw/T*	*68*
Flounder	Shepherd, Ed	200970	2008-06-28	York River, Glouc. Pt. Fish	10.00	2008-07-02	York River, Glouc. Pt. Fish	12.50	J O E W H I T E	Relw/oT	4
Flounder	Shepherd, Ed	200971	2008-06-28	York River, Glouc. Pt. Fish	6.50	2008-07-08	York River, Glouc. Pt. Fish	6.50	E D S H E P H E	RRelw/T	10
Flounder	Shepherd, Ed	200972	2008-06-28	York River, Glouc. Pt. Fish	6.50	2008-07-14	York River, Glouc. Pt. Fish	6.00	T Y L E R M I L L	ERelw/T	16
Flounder	*Shepherd, Ed*	*200975*	*2008-06-28*	*York River, Glouc. Pt. Fish*	*9.00*	*2008-07-06*	*York River, Glouc. Pt. Fish*	*9.00*	E D S H E P H E	*RRelw/T*	*8*
Flounder	*Shepherd, Ed*	*200975*	*2008-06-28*	*York River, Glouc. Pt. Fish*	*9.00*	*2008-07-08*	*York River, Glouc. Pt. Fish*	*9.00*	W I L F R E D E P	*Relw/oT*	*10*
Flounder	RUSS, MIKE	208325	2008-06-28	York River, Glouc. Pt. Fish	11.25	2008-06-28	York River, Glouc. Pt. Fish	11.25	M I K E R U S S	No Data	0
Flounder	*Shepherd, Ed*	*200981*	*2008-06-29*	*York River, Glouc. Pt. Fish*	*6.50*	*2008-07-15*	*York River, Glouc. Pt. Fish*	*6.50*	E D S H E P H E	*RRelw/T*	*16*
Flounder	*Shepherd, Ed*	*200981*	*2008-06-29*	*York River, Glouc. Pt. Fish*	*6.50*	*2008-07-21*	*York River, Glouc. Pt. Fish*	*6.50*	E D S H E P H E	*RRelw/T*	*22*
Flounder	*Shepherd, Ed*	*200981*	*2008-06-29*	*York River, Glouc. Pt. Fish*	*6.50*	*2008-08-19*	*York River, Glouc. Pt. Fish*	*7.00*	E D S H E P E R	*DRelw/T*	*51*
Flounder	Shepherd, Ed	200992	2008-06-29	York River, Glouc. Pt. Fish	9.00	2008-07-27	York River, Glouc. Pt. Fish	13.00	M E L V I N	Relw/oT	28
Flounder	Shepherd, Ed	200993	2008-06-29	York River, Glouc. Pt. Fish	6.50	2008-07-14	York River, Glouc. Pt. Fish	6.00	T Y L E R M I L L	ERelw/T	15
Flounder	Shepherd , Ed	196752	2008-06-30	York River, Glouc. Pt. Fish	6.00	2008-07-13	York River, Glouc. Pt. Fish	6.00	E D S H E P H E	RRelw/T	13
Flounder	Shepherd , Ed	196758	2008-06-30	York River, Glouc. Pt. Fish	6.00	2008-08-12	York River, Glouc. Pt. Fish	7.50	M A R G A R E T	MRelw/T	43
Flounder	*Shepherd , Ed*	*196765*	*2008-06-30*	*York River, Glouc. Pt. Fish*	*6.50*	*2008-07-07*	*York River, Glouc. Pt. Fish*	*6.50*	E D S H E P H E	*RRelw/T*	*7*
Flounder	*Shepherd , Ed*	*196765*	*2008-06-30*	*York River, Glouc. Pt. Fish*	*6.50*	*2008-07-22*	*York River, Glouc. Pt. Fish*	*8.00*	K A S E Y S M I T	*Relw/oT*	*22*
Flounder	*Shepherd , Ed*	*196769*	*2008-06-30*	*York River, Glouc. Pt. Fish*	*6.50*	*2008-07-11*	*York River, Glouc. Pt. Fish*	*6.50*	E D S H E P H E	*RRelw/T*	*11*
Flounder	*Shepherd , Ed*	*196769*	*2008-06-30*	*York River, Glouc. Pt. Fish*	*6.50*	*2008-07-14*	*York River, Glouc. Pt. Fish*	*6.00*	T Y L E R M I L L	*ERelw/T*	*14*
Flounder	Shepherd , Ed	196771	2008-06-30	York River, Glouc. Pt. Fish	6.50	2008-07-08	York River, Glouc. Pt. Fish	6.50	E D S H E P H E	RRelw/T	8
Flounder	*Shepherd , Ed*	*196772*	*2008-06-30*	*York River, Glouc. Pt. Fish*	*6.00*	*2008-07-09*	*York River, Glouc. Pt. Fish*	*6.00*	E D S H E P H E	*RRelw/T*	*9*
Flounder	*Shepherd , Ed*	*196772*	*2008-06-30*	*York River, Glouc. Pt. Fish*	*6.00*	*2008-07-11*	*York River, Glouc. Pt. Fish*	*6.50*	B A R B A R A M	*Relw/oT*	*11*
Flounder	Shepherd , Ed	196779	2008-07-03	York River, Glouc. Pt. Fish	6.00	2008-07-08	York River, Glouc. Pt. Fish	6.00	E D S H E P H E	RRelw/T	5
Flounder	*Shepherd , Ed*	*196781*	*2008-07-03*	*York River, Glouc. Pt. Fish*	*5.50*	*2008-07-07*	*York River, Glouc. Pt. Fish*	*5.50*	E D S H E P H E	*RRelw/T*	*4*
Flounder	*Shepherd , Ed*	*196781*	*2008-07-03*	*York River, Glouc. Pt. Fish*	*5.50*	*2008-07-11*	*York River, Glouc. Pt. Fish*	*5.50*	E D S H E P H E	*RRelw/T*	*8*
Flounder	*Shepherd , Ed*	*196781*	*2008-07-03*	*York River, Glouc. Pt. Fish*	*5.50*	*2008-07-28*	*York River, Glouc. Pt. Fish*	*5.50*	E D S H E P H E	*RRelw/T*	*25*
Flounder	*Shepherd , Ed*	*196782*	*2008-07-03*	*York River, Glouc. Pt. Fish*	*6.00*	*2008-07-05*	*York River, Glouc. Pt. Fish*	*6.00*	E D S H E P H E	*RRelw/T*	*2*
Flounder	*Shepherd , Ed*	*196782*	*2008-07-03*	*York River, Glouc. Pt. Fish*	*6.00*	*2008-07-07*	*York River, Glouc. Pt. Fish*	*6.00*	E D S H E P H E	*RRelw/T*	*4*
Flounder	Shepherd , Ed	196783	2008-07-03	York River, Glouc. Pt. Fish	5.00	2008-07-06	York River, Glouc. Pt. Fish	5.00	E D S H E P H E	RRelw/T	3

Fish Species	Tagger	Tag No	Tag Date	Tag Location	Tg Lth	RecapDate	Recapture Location	RLth	Recap Angler	Result	Days Out
Flounder	Shepherd , Ed	196786	2008-07-03	York River, Glouc. Pt. Fish	6.00	2008-07-06	York River, Glouc. Pt. Fish	6.00	ED SHEPHERD	Relw/T	3
Flounder	*Shepherd , Ed*	*196791*	*2008-07-03*	*York River, Glouc. Pt. Fish*	*5.00*	*2008-07-23*	*York River, Glouc. Pt. Fish*	*5.00*	*E D S H E P H E R*	*Relw/T*	*20*
Flounder	*Shepherd , Ed*	*196791*	*2008-07-03*	*York River, Glouc. Pt. Fish*	*5.00*	*2008-07-27*	*York River, Glouc. Pt. Fish*	*6.00*	*K A S E Y S M I T*	*Relw/T*	*24*
Flounder	Shepherd , Ed	196793	2008-07-03	York River, Glouc. Pt. Fish	5.50	2008-07-13	York River, Glouc. Pt. Fish	5.50	E D S H E P H E R	Relw/T	10
Flounder	*Shepherd , Ed*	*196795*	*2008-07-03*	*York River, Glouc. Pt. Fish*	*6.00*	*2008-07-10*	*York River, Glouc. Pt. Fish*	*6.00*	*E D S H E P H E R*	*Relw/T*	*7*
Flounder	*Shepherd , Ed*	*196795*	*2008-07-03*	*York River, Glouc. Pt. Fish*	*6.00*	*2008-07-23*	*York River, Glouc. Pt. Fish*	*6.00*	*E D S H E P H E R*	*Relw/T*	*20*
Flounder	*Shepherd , Ed*	*196795*	*2008-07-03*	*York River, Glouc. Pt. Fish*	*6.00*	*2008-08-13*	*York River, Glouc. Pt. Fish*	*6.00*	*E D S H E P E R*	*Relw/T*	*41*
Flounder	*Shepherd , Ed*	*196795*	*2008-07-03*	*York River, Glouc. Pt. Fish*	*6.00*	*2008-08-14*	*York River, Glouc. Pt. Fish*	*6.00*	*E D S H E P E R*	*Relw/T*	*42*
Flounder	*Shepherd , Ed*	*196795*	*2008-07-03*	*York River, Glouc. Pt. Fish*	*6.00*	*2008-08-15*	*York River, Glouc. Pt. Fish*	*6.00*	*E D S H E P E R*	*Relw/T*	*43*
Flounder	Shepherd , Ed	196797	2008-07-03	York River, Glouc. Pt. Fish	6.00	2008-10-08	York River, Glouc. Pt. Fish	7.50	E D S H E P E R	Relw/T	97
Flounder	Shepherd, Ed	200905	2008-07-04	York River, Glouc. Pt. Fish	5.00	2008-09-01	York River, Glouc. Pt. Fish	5.50	B O B L A N G E	Relw/T	59
Flounder	Shepherd, Ed	200906	2008-07-04	York River, Glouc. Pt. Fish	14.50	2008-08-13	York River, Glouc. Pt. Fish	16.00	J A M E S W H I T	Relw/T	40
Flounder	Shepherd, Ed	200911	2008-07-04	York River, Glouc. Pt. Fish	6.50	2008-07-07	York River, Glouc. Pt. Fish	6.50	E D S H E P H E R	Relw/T	3
Flounder	Shepherd, Ed	200915	2008-07-04	York River, Glouc. Pt. Fish	7.50	2008-07-07	York River, Glouc. Pt. Fish	7.50	E D S H E P H E R	Relw/T	3
Flounder	Shepherd, Ed	200921	2008-07-04	York River, Glouc. Pt. Fish	5.50	2008-07-30	York River, Glouc. Pt. Fish	NULL	E L A I N E S M I T	Relw/oT	26
Flounder	*Shepherd, Ed*	*200929*	*2008-07-05*	*York River, Glouc. Pt. Fish*	*5.00*	*2008-07-11*	*York River, Glouc. Pt. Fish*	*5.00*	*E D S H E P H E R*	*Relw/T*	*6*
Flounder	*Shepherd, Ed*	*200929*	*2008-07-05*	*York River, Glouc. Pt. Fish*	*5.00*	*2008-07-25*	*York River, Glouc. Pt. Fish*	*5.00*	*E D S H E P H E R*	*Relw/T*	*20*
Flounder	Shepherd, Ed	200931	2008-07-05	York River, Glouc. Pt. Fish	6.00	2008-07-07	York River, Glouc. Pt. Fish	6.00	E D S H E P H E R	Relw/T	2
Flounder	*Shepherd, Ed*	*200936*	*2008-07-05*	*York River, Glouc. Pt. Fish*	*5.50*	*2008-07-10*	*York River, Glouc. Pt. Fish*	*5.50*	*E D S H E P H E R*	*Relw/T*	*5*
Flounder	*Shepherd, Ed*	*200936*	*2008-07-05*	*York River, Glouc. Pt. Fish*	*5.50*	*2008-07-14*	*York River, Glouc. Pt. Fish*	*6.00*	*T Y L E R M I L L E*	*Relw/T*	*9*
Flounder	*Shepherd, Ed*	*200940*	*2008-07-05*	*York River, Glouc. Pt. Fish*	*6.00*	*2008-09-08*	*York River, Glouc. Pt. Fish*	*7.00*	*E D S H E P E R*	*Relw/T*	*65*
Flounder	*Shepherd, Ed*	*200940*	*2008-07-05*	*York River, Glouc. Pt. Fish*	*6.00*	*2008-10-19*	*York River, Glouc. Pt. Fish*	*8.00*	*E D S H E P H E R*	*Relw/T*	*106*
Flounder	*Shepherd, Ed*	*200940*	*2008-07-05*	*York River, Glouc. Pt. Fish*	*6.00*	*2008-10-25*	*York River, Glouc. Pt. Fish*	*8.00*	*J A R E D H O O K*	*Relw/T*	*112*
Flounder	*Shepherd, Ed*	*200946*	*2008-07-05*	*York River, Glouc. Pt. Fish*	*6.00*	*2008-07-13*	*York River, Glouc. Pt. Fish*	*7.00*	*J O H N B A U S O*	*Relw/T*	*8*
Flounder	*Shepherd, Ed*	*200946*	*2008-07-05*	*York River, Glouc. Pt. Fish*	*6.00*	*2008-07-23*	*York River, Glouc. Pt. Fish*	*10.00*	*K A S E Y S M I T*	*Relw/oT*	*18*
Flounder	Shepherd, Ed	200608	2008-07-06	York River, Glouc. Pt. Fish	6.00	2008-07-06	York River, Glouc. Pt. Fish	6.00	E D S H E P H E R	Relw/T	0
Flounder	Shepherd, Ed	200612	2008-07-06	York River, Glouc. Pt. Fish	6.00	2008-07-13	York River, Glouc. Pt. Fish	6.00	E D S H E P H E R	Relw/T	7
Flounder	Shepherd, Ed	200618	2008-07-06	York River, Glouc. Pt. Fish	11.50	2008-08-08	York River, Glouc. Pt. Fish	11.00	E . J . S H E P H E R	Relw/T	33
Flounder	Shepherd, Ed	200619	2008-07-06	York River, Glouc. Pt. Fish	7.50	2008-07-24	York River, Glouc. Pt. Fish	8.00	R O B E R T L A N	Relw/T	18
Flounder	Shepherd, Ed	200620	2008-07-06	York River, Glouc. Pt. Fish	14.00	2008-08-10	York River, Glouc. Pt. Fish	15.00	C H A R L E S E R S O N	Relw/T	35
Flounder	Shepherd, Ed	200632	2008-07-06	York River, Glouc. Pt. Fish	5.50	2008-07-07	York River, Glouc. Pt. Fish	5.50	E D S H E P H E R	Relw/T	1
Flounder	Shepherd, Ed	200634	2008-07-06	York River, Glouc. Pt. Fish	11.50	2008-07-06	York River, Glouc. Pt. Fish	12.00	B R A N D O N J O N S O N	Relw/oT	0
Flounder	Shepherd, Ed	200637	2008-07-06	York River, Glouc. Pt. Fish	5.00	2008-08-21	York River, Glouc. Pt. Fish	5.50	E D S H E P E R	Relw/T	46
Flounder	*Shepherd, Ed*	*200639*	*2008-07-06*	*York River, Glouc. Pt. Fish*	*5.00*	*2008-07-11*	*York River, Glouc. Pt. Fish*	*5.00*	*E D S H E P H E R*	*Relw/T*	*5*
Flounder	*Shepherd, Ed*	*200639*	*2008-07-06*	*York River, Glouc. Pt. Fish*	*5.00*	*2008-07-14*	*York River, Glouc. Pt. Fish*	*5.00*	*J O H N L Y N S K*	*Relw/T*	*8*
Flounder	*Shepherd, Ed*	*200639*	*2008-07-06*	*York River, Glouc. Pt. Fish*	*5.00*	*2008-09-02*	*York River, Glouc. Pt. Fish*	*6.00*	*E D S H E P E R*	*Relw/T*	*58*
Flounder	Shepherd, Ed	200641	2008-07-06	York River, Glouc. Pt. Fish	5.00	2008-07-13	York River, Glouc. Pt. Fish	5.00	E D S H E P H E R	Relw/T	7
Flounder	Shepherd, Ed	200642	2008-07-06	York River, Glouc. Pt. Fish	5.00	2008-07-17	York River, Glouc. Pt. Fish	12.00	J A M E S W H I T	Relw/oT	11
Flounder	Shepherd, Ed	200762	2008-07-07	York River, Glouc. Pt. Fish	5.00	2008-10-12	Coleman Bridge	7.00	J U L I A M A R T	Relw/oT	97
Flounder	Shepherd, Ed	200767	2008-07-07	York River, Glouc. Pt. Fish	6.00	2008-07-17	York River, Glouc. Pt. Fish	7.00	B E T H W E B B	Relw/T	10
Flounder	Shepherd, Ed	200772	2008-07-07	York River, Glouc. Pt. Fish	5.50	2008-07-13	York River, Glouc. Pt. Fish	5.50	E D S H E P H E R	Relw/T	6

Fish Species	Tagger	Tag No	Tag Date	Tag Location	Tg Lth	RecapDate	Recapture Location	RLth	Recap Angler	Result	Days Out
Flounder	*Shepherd, Ed*	*200774*	*2008-07-07*	*York River, Glouc. Pt. Fish*	*7.00*	*2008-07-08*	*York River, Glouc. Pt. Fish*	*7.00*	ED SHEPHERD	*Relw/T*	*1*
Flounder	*Shepherd, Ed*	*200774*	*2008-07-07*	*York River, Glouc. Pt. Fish*	*7.00*	*2008-08-14*	*York River, Glouc. Pt. Fish*	*12.50*	JOSE RAMOS	*Relw/oT*	*38*
Flounder	Shepherd, Ed	200705	2008-07-08	York River, Glouc. Pt. Fish	5.00	2008-07-14	York River, Glouc. Pt. Fish	5.00	SIDNEY MO	ORelw/T	6
Flounder	*Shepherd, Ed*	*200792*	*2008-07-08*	*York River, Glouc. Pt. Fish*	*7.00*	*2008-07-20*	*York River, Glouc. Pt. Fish*	*7.00*	ED SHEPHE	*Relw/T*	*12*
Flounder	*Shepherd, Ed*	*200792*	*2008-07-08*	*York River, Glouc. Pt. Fish*	*7.00*	*2008-07-29*	*York River, Glouc. Pt. Fish*	*7.00*	ED SHEPHE	*Relw/T*	*21*
Flounder	*Shepherd, Ed*	*200792*	*2008-07-08*	*York River, Glouc. Pt. Fish*	*7.00*	*2008-08-12*	*York River, Glouc. Pt. Fish*	*7.00*	ED SHEPER	*Relw/T*	*35*
Flounder	Shepherd, Ed	200795	2008-07-08	York River, Glouc. Pt. Fish	7.00	2008-07-15	York River, Glouc. Pt. Fish	7.00	ED SHEPHE	Relw/T	7
Flounder	Shepherd, Ed	200796	2008-07-08	York River, Glouc. Pt. Fish	5.50	2008-07-13	York River, Glouc. Pt. Fish	5.50	ED SHEPHE	Relw/T	5
Flounder	Shepherd, Ed	200797	2008-07-08	York River, Glouc. Pt. Fish	17.75	2008-07-13	York River, Glouc. Pt. Fish	18.25	BRIE JOHNS	Relw/oT	5
Flounder	Shepherd, Ed	200713	2008-07-10	York River, Glouc. Pt. Fish	6.00	2008-07-10	York River, Glouc. Pt. Fish	6.50	RICKY WOO	Relw/oT	0
Flounder	Shepherd, Ed	200716	2008-07-10	York River, Glouc. Pt. Fish	11.00	2008-07-21	York River, Glouc. Pt. Fish	14.50	SKY JOHNS	Relw/T	11
Flounder	*Shepherd, Ed*	*200717*	*2008-07-10*	*York River, Glouc. Pt. Fish*	*6.00*	*2008-07-15*	*York River, Glouc. Pt. Fish*	*6.00*	ED SHEPHE	*Relw/T*	*5*
Flounder	*Shepherd, Ed*	*200717*	*2008-07-10*	*York River, Glouc. Pt. Fish*	*6.00*	*2008-09-04*	*York River, Glouc. Pt. Fish*	*7.50*	ED SHEPER	*Relw/T*	*56*
Flounder	*Shepherd, Ed*	*200717*	*2008-07-10*	*York River, Glouc. Pt. Fish*	*6.00*	*2008-09-16*	*York River, Glouc. Pt. Fish*	*6.50*	ED SHEPER	*Relw/T*	*68*
Flounder	Shepherd, Ed	200724	2008-07-10	York River, Glouc. Pt. Fish	5.00	2008-07-17	York River, Glouc. Pt. Fish	5.50	ED SHEPHE	Relw/T	7
Flounder	Shepherd, Ed	200729	2008-07-10	York River, Glouc. Pt. Fish	5.00	2008-07-26	York River, Glouc. Pt. Fish	5.00	ED SHEPHE	Relw/T	16
Flounder	RUSS, MIKE	208340	2008-07-10	York River, Glouc. Pt. Fish	13.00	2008-07-10	York River, Glouc. Pt. Fish	13.00	MIKE RUSS	No Data	0
Flounder	RUSS, MIKE	208341	2008-07-10	York River, Glouc. Pt. Fish	12.00	2008-07-10	York River, Glouc. Pt. Fish	12.00	MIKE RUSS	No Data	0
Flounder	Shepherd, Ed	200747	2008-07-11	York River, Glouc. Pt. Fish	11.00	2008-09-23	York River, Glouc. Pt. Fish	8.88	JOHN RONE	Relw/T	74
Flounder	Shepherd, Ed	200661	2008-07-12	York River, Glouc. Pt. Fish	5.00	2008-07-15	York River, Glouc. Pt. Fish	5.00	ED SHEPHE	Relw/T	3
Flounder	Shepherd, Ed	200664	2008-07-12	York River, Glouc. Pt. Fish	5.50	2008-08-27	York River, Glouc. Pt. Fish	7.50	CARMELLA	Relw/T	46
Flounder	Shepherd, Ed	200673	2008-07-13	York River, Glouc. Pt. Fish	6.50	2008-10-05	York River, Glouc. Pt. Fish	7.50	ED SHEPHE	Relw/T	84
Flounder	Shepherd, Ed	200674	2008-07-13	York River, Glouc. Pt. Fish	8.00	2008-07-20	York River, Glouc. Pt. Fish	8.00	ED SHEPHE	Relw/T	7
Flounder	Shepherd, Ed	200680	2008-07-13	York River, Glouc. Pt. Fish	6.00	2008-07-25	York River, Glouc. Pt. Fish	6.00	ED SHEPHE	Relw/T	12
Flounder	Shepherd, Ed	200683	2008-07-13	York River, Glouc. Pt. Fish	6.00	2008-07-16	York River, Glouc. Pt. Fish	6.00	ED SHEPHE	Relw/T	3
Flounder	*Shepherd, Ed*	*203815*	*2008-07-15*	*York River, Glouc. Pt. Fish*	*15.50*	*2008-07-30*	*York River, Glouc. Pt. Fish*	*15.50*	ED SHEPHE	*Relw/T*	*15*
Flounder	*Shepherd, Ed*	*203815*	*2008-07-15*	*York River, Glouc. Pt. Fish*	*15.50*	*2008-09-12*	*York River, Glouc. Pt. Fish*	*15.00*	FRANK NEB	*Relw/oT*	*59*
Flounder	Shepherd, Ed	203818	2008-07-15	York River, Glouc. Pt. Fish	6.00	2008-08-08	York River, Glouc. Pt. Fish	6.00	E. J. SHEPH	Relw/T	24
Flounder	Shepherd, Ed	203819	2008-07-15	York River, Glouc. Pt. Fish	6.00	2008-08-14	York River, Glouc. Pt. Fish	6.00	ED SHEPER	Relw/T	30
Flounder	Shepherd, Ed	203820	2008-07-15	York River, Glouc. Pt. Fish	8.50	2008-09-08	York River, Glouc. Pt. Fish	8.50	JAMES STO	Relw/oT	55
Flounder	Shepherd, Ed	203835	2008-07-16	York River, Glouc. Pt. Fish	5.00	2008-07-28	York River, Glouc. Pt. Fish	5.00	ED SHEPHE	Relw/T	12
Flounder	Shepherd, Ed	203838	2008-07-17	York River, Glouc. Pt. Fish	5.00	2008-10-08	York River, Glouc. Pt. Fish	5.50	ED SHEPER	Relw/T	83
Flounder	Shepherd, Ed	200821	2008-07-18	York River, Glouc. Pt. Fish	17.00	2008-07-22	York River, Glouc. Pt. Fish	17.00	ED SHEPHE	Relw/T	4
Flounder	*Shepherd, Ed*	*200832*	*2008-07-18*	*York River, Glouc. Pt. Fish*	*16.00*	*2008-07-25*	*York River, Glouc. Pt. Fish*	*16.00*	LESTER BER	*Relw/T*	*7*
Flounder	*Shepherd, Ed*	*200832*	*2008-07-18*	*York River, Glouc. Pt. Fish*	*16.00*	*2008-08-14*	*York River, Glouc. Pt. Fish*	*16.50*	JOSE RAMO	*Relw/oT*	*27*
Flounder	Shepherd, Ed	200839	2008-07-19	York River, Glouc. Pt. Fish	6.00	2008-08-24	York River, Glouc. Pt. Fish	7.50	BRYAN BAU	Relw/T	36
Flounder	Shepherd, Ed	200845	2008-07-19	York River, Glouc. Pt. Fish	14.00	2008-08-14	York River, Glouc. Pt. Fish	14.00	ED SHEPER	Relw/T	26
Flounder	Shepherd, Ed	200846	2008-07-19	York River, Glouc. Pt. Fish	15.00	2008-07-30	York River, Glouc. Pt. Fish	15.00	TAMMY MEN	Relw/T	11
Flounder	Shepherd, Ed	203411	2008-07-20	York River, Glouc. Pt. Fish	5.00	2008-09-30	York River, Glouc. Pt. Fish	6.00	JARED HOO	Relw/oT	72
Flounder	*Shepherd, Ed*	*203415*	*2008-07-21*	*York River, Glouc. Pt. Fish*	*7.50*	*2008-07-21*	*York River, Glouc. Pt. Fish*	*4.50*	BRIE JOHNS	*Relw/T*	*0*
Flounder	*Shepherd, Ed*	*203415*	*2008-07-21*	*York River, Glouc. Pt. Fish*	*7.50*	*2008-07-27*	*York River, Glouc. Pt. Fish*	*7.50*	ED SHEPHE	*Relw/T*	*6*

Fish Species	Tagger	Tag No	Tag Date	Tag Location	Tg Lth	RecapDate	Recapture Location	RLth	Recap Angler	Result	Days Out
Flounder	*Shepherd, Ed*	*203415*	*2008-07-21*	*York River, Glouc. Pt. Fish*	*7.50*	*2008-07-30*	*York River, Glouc. Pt. Fish*	*7.25*	JAMES WHITAKER	*Relw/oT*	*9*
Flounder	Shepherd, Ed	203427	2008-07-23	York River, Glouc. Pt. Fish	7.00	2008-09-05	York River, Glouc. Pt. Fish	7.50	E D S H E P E R	DRelw/T	44
Flounder	Shepherd, Ed	203432	2008-07-23	York River, Glouc. Pt. Fish	6.00	2008-07-26	York River, Glouc. Pt. Fish	6.00	E D S H E P H E	RRelw/T	3
Flounder	Shepherd, Ed	203439	2008-07-23	York River, Glouc. Pt. Fish	16.00	2008-08-09	York River, Glouc. Pt. Fish	16.00	D W I G H T F R	IRelw/oT	17
Flounder	Shepherd, Ed	203751	2008-07-23	York River, Glouc. Pt. Fish	15.50	2008-07-26	York River, Glouc. Pt. Fish	8.00	J O H N B A U S	ORelw/T	3
Flounder	*BERRY, LESTER*	*202847*	*2008-07-25*	*York River, Glouc. Pt. Fish*	*16.00*	*2008-07-25*	*York River, Glouc. Pt. Fish*	*16.00*	L E S T E R B E	*NR Data*	*0*
Flounder	*BERRY, LESTER*	*202847*	*2008-07-25*	*York River, Glouc. Pt. Fish*	*16.00*	*2008-08-14*	*York River, Glouc. Pt. Fish*	*16.50*	JOSE RAMOS	*Relw/oT*	*20*
Flounder	Shepherd, Ed	203770	2008-07-25	York River, Glouc. Pt. Fish	5.50	2008-07-26	York River, Glouc. Pt. Fish	5.50	E D S H E P H E	RRelw/T	1
Flounder	Shepherd, Ed	203351	2008-07-27	York River, Glouc. Pt. Fish	6.00	2008-08-29	York River, Glouc. Pt. Fish	7.00	J A S O N H O D	GRelw/S	33
Flounder	Shepherd, Ed	203357	2008-07-28	York River, Glouc. Pt. Fish	7.50	2008-07-30	York River, Glouc. Pt. Fish	7.50	E D S H E P H E	RRelw/T	2
Flounder	Shepherd, Ed	203359	2008-07-28	York River, Glouc. Pt. Fish	15.00	2008-08-30	York River, Glouc. Pt. Fish	15.00	E D S H E P E R	DRelw/T	33
Flounder	Shepherd, Ed	203387	2008-08-03	York River, Glouc. Pt. Fish	12.00	2008-08-06	York River, Glouc. Pt. Fish	9.00	R O B E R T B A	NRelw/oT	3
Flounder	Shepherd, Ed	203388	2008-08-03	York River, Glouc. Pt. Fish	11.50	2008-08-05	York River, Glouc. Pt. Fish	14.00	L I S A B E A L E	SRelw/NT	2
Flounder	Shepherd, Ed	203390	2008-08-03	York River, Glouc. Pt. Fish	9.00	2008-09-28	York River, Glouc. Pt. Fish	10.25	J O H N R O N E	VRelw/T	56
Flounder	Shepherd, Ed	203394	2008-08-03	York River, Glouc. Pt. Fish	6.50	2008-08-17	York River, Glouc. Pt. Fish	6.00	J A R E D D A V	IRelw/oT	14
Flounder	Shepherd, Ed	203397	2008-08-04	York River, Glouc. Pt. Fish	18.50	2008-08-17	York River, Glouc. Pt. Fish	18.50	J A R E D D A V	IRelw/oT	13
Flounder	Shepherd, Ed	203399	2008-08-04	York River, Glouc. Pt. Fish	12.00	2008-08-09	York River, Glouc. Pt. Fish	12.00	E D S H E P E R	DRelw/T	5
Flounder	Shepherd, Ed	203707	2008-08-05	York River, Glouc. Pt. Fish	15.00	2008-09-08	York River, Glouc. Pt. Fish	15.00	J A M E S W H I T	RRelw/oT	34
Flounder	Shepherd, Ed	203708	2008-08-05	York River, Glouc. Pt. Fish	11.00	2008-08-15	York River, Glouc. Pt. Fish	11.00	J A R E D D A V	IRelw/oT	10
Flounder	Shepherd, Ed	203716	2008-08-05	York River, Glouc. Pt. Fish	7.50	2008-08-12	York River, Glouc. Pt. Fish	7.50	E D S H E P E R	DRelw/T	7
Flounder	Shepherd, Ed	203728	2008-08-07	York River, Glouc. Pt. Fish	15.00	2008-08-16	York River, Glouc. Pt. Fish	15.00	E D S H E P E R	DRelw/T	9
Flounder	Shepherd, Ed	203729	2008-08-07	York River, Glouc. Pt. Fish	15.00	2008-08-21	York River, Glouc. Pt. Fish	15.00	E D S H E P E R	DRelw/T	14
Flounder	Shepherd, Ed	203733	2008-08-08	York River, Glouc. Pt. Fish	8.50	2008-08-17	York River, Glouc. Pt. Fish	10.00	P E K M O M	Relw/oT	9
Flounder	RUSS, MIKE	203983	2008-08-09	York River, Glouc. Pt. Fish	15.00	2008-11-08	York River, Glouc. Pt. Fish	14.00	STEVEN BRUEGEMANN	Relw/oT	91
Flounder	Shepherd, Ed	203465	2008-08-12	York River, Glouc. Pt. Fish	7.00	2008-08-16	York River, Glouc. Pt. Fish	7.00	E D S H E P E R	DRelw/T	4
Flounder	Shepherd, Ed	203471	2008-08-13	York River, Glouc. Pt. Fish	8.00	2008-08-14	York River, Glouc. Pt. Fish	8.00	E D S H E P E R	DRelw/T	1
Flounder	Shepherd, Ed	203477	2008-08-13	York River, Glouc. Pt. Fish	13.50	2008-08-22	York River, Glouc. Pt. Fish	13.00	C H A D R O Y S	RRelw/oT	9
Flounder	*Shepherd, Ed*	*203481*	*2008-08-13*	*York River, Glouc. Pt. Fish*	*6.50*	*2008-08-20*	*York River, Glouc. Pt. Fish*	*6.50*	E D S H E P E R	*DRelw/T*	*7*
Flounder	*Shepherd, Ed*	*203481*	*2008-08-13*	*York River, Glouc. Pt. Fish*	*6.50*	*2008-09-07*	*York River, Glouc. Pt. Fish*	*8.00*	J O H N B A U S	*ORelw/T*	*25*
Flounder	Shepherd, Ed	203492	2008-08-13	York River, Glouc. Pt. Fish	14.00	2008-08-26	York River, Glouc. Pt. Fish	14.00	E D S H E P E R	DRelw/T	13
Flounder	*Shepherd, Ed*	*203657*	*2008-08-14*	*York River, Glouc. Pt. Fish*	*7.00*	*2008-08-15*	*York River, Glouc. Pt. Fish*	*7.00*	E D S H E P E R	*DRelw/T*	*1*
Flounder	*Shepherd, Ed*	*203657*	*2008-08-14*	*York River, Glouc. Pt. Fish*	*7.00*	*2008-08-28*	*York River, Glouc. Pt. Fish*	*8.00*	J A M E S W H I T	*RRelw/oT*	*14*
Flounder	*Shepherd, Ed*	*203667*	*2008-08-15*	*York River, Glouc. Pt. Fish*	*7.50*	*2008-08-22*	*York River, Glouc. Pt. Fish*	*6.50*	E D S H E P E R	*DRelw/T*	*7*
Flounder	*Shepherd, Ed*	*203667*	*2008-08-15*	*York River, Glouc. Pt. Fish*	*7.50*	*2008-09-04*	*York River, Glouc. Pt. Fish*	*8.00*	E D S H E P H E	*RRelw/T*	*20*
Flounder	Shepherd, Ed	203669	2008-08-15	York River, Glouc. Pt. Fish	7.00	2008-09-28	York River, Glouc. Pt. Fish	8.00	E D S H E P H E	RRelw/T	44
Flounder	Shepherd, Ed	203678	2008-08-15	York River, Glouc. Pt. Fish	7.00	2008-09-12	York River, Glouc. Pt. Fish	7.00	E D S H E P E R	DRelw/T	28
Flounder	*Shepherd, Ed*	*203681*	*2008-08-15*	*York River, Glouc. Pt. Fish*	*6.50*	*2008-09-05*	*York River, Glouc. Pt. Fish*	*6.50*	E D S H E P E R	*DRelw/T*	*21*
Flounder	*Shepherd, Ed*	*203681*	*2008-08-15*	*York River, Glouc. Pt. Fish*	*6.50*	*2008-09-12*	*York River, Glouc. Pt. Fish*	*7.00*	E D S H E P E R	*DRelw/T*	*28*
Flounder	*Shepherd, Ed*	*203681*	*2008-08-15*	*York River, Glouc. Pt. Fish*	*6.50*	*2008-09-15*	*York River, Glouc. Pt. Fish*	*7.00*	E D S H E P E R	*DRelw/T*	*31*
Flounder	Shepherd, Ed	203501	2008-08-16	York River, Glouc. Pt. Fish	12.00	2008-08-24	York River, Glouc. Pt. Fish	12.00	E D S H E P E R	DRelw/T	8
Flounder	Shepherd, Ed	203686	2008-08-16	York River, Glouc. Pt. Fish	9.00	2008-08-31	York River, Glouc. Pt. Fish	9.50	J A M E S S T O	KRelw/oT	15

Fish Species	Tagger	Tag No	Tag Date	Tag Location	Tg Lth	RecapDate	Recapture Location	RLth	Recap Angler	Result	Days Out
Flounder	Shepherd, Ed	203689	2008-08-16	York River, Glouc. Pt. Fish	17.00	2008-09-17	York River, Glouc. Pt. Fish	17.00	JOSEPH GAY	Relw/T	32
Flounder	Shepherd, Ed	203694	2008-08-16	York River, Glouc. Pt. Fish	12.50	2008-08-22	York River, Glouc. Pt. Fish	13.00	C H IP F IE L D	Relw/T	6
Flounder	Shepherd, Ed	203511	2008-08-17	York River, Glouc. Pt. Fish	7.00	2008-08-28	York River, Glouc. Pt. Fish	8.00	J A M E S W H I T E R	Relw/oT	11
Flounder	Shepherd, Ed	203513	2008-08-17	York River, Glouc. Pt. Fish	8.00	2008-08-22	York River, Glouc. Pt. Fish	8.00	E D S H E P E R D	Relw/T	5
Flounder	Shepherd, Ed	203516	2008-08-17	York River, Glouc. Pt. Fish	7.00	2008-08-26	York River, Glouc. Pt. Fish	6.00	G A R Y M I L L E R	Relw/oT	9
Flounder	Shepherd, Ed	203517	2008-08-17	York River, Glouc. Pt. Fish	6.50	2008-08-22	York River, Glouc. Pt. Fish	6.50	E D S H E P E R D	Relw/T	5
Flounder	Shepherd, Ed	203523	2008-08-17	York River, Glouc. Pt. Fish	18.00	2008-08-25	York River, Glouc. Pt. Fish	18.00	E D S H E P E R D	Relw/T	8
Flounder	Shepherd, Ed	203524	2008-08-17	York River, Glouc. Pt. Fish	15.50	2008-08-19	York River, Glouc. Pt. Fish	15.50	E D S H E P E R D	Relw/T	2
Flounder	Shepherd, Ed	203532	2008-08-18	York River, Glouc. Pt. Fish	8.00	2008-09-04	York River, Glouc. Pt. Fish	8.00	E D S H E P E R D	Relw/T	17
Flounder	Shepherd, Ed	203535	2008-08-18	York River, Glouc. Pt. Fish	12.00	2008-08-19	York River, Glouc. Pt. Fish	12.00	E D S H E P E R D	Relw/T	1
Flounder	Shepherd, Ed	203571	2008-08-20	York River, Glouc. Pt. Fish	12.50	2008-09-09	York River, Glouc. Pt. Fish	14.00	D A M O N G O W I N G	Relw/T	20
Flounder	Shepherd, Ed	203573	2008-08-20	York River, Glouc. Pt. Fish	8.00	2008-08-30	York River, Glouc. Pt. Fish	8.00	E D S H E P E R D	Relw/T	10
Flounder	*Shepherd, Ed*	*203587*	*2008-08-22*	*York River, Glouc. Pt. Fish*	*8.00*	*2008-08-24*	*York River, Glouc. Pt. Fish*	*8.00*	E D S H E P E R D	*Relw/T*	*2*
Flounder	*Shepherd, Ed*	*203587*	*2008-08-22*	*York River, Glouc. Pt. Fish*	*8.00*	*2008-08-28*	*York River, Glouc. Pt. Fish*	*10.00*	M I K E K A M	*Relw/T*	*6*
Flounder	Shepherd, Ed	203596	2008-08-22	York River, Glouc. Pt. Fish	8.00	2008-09-20	Coleman Bridge	5.00	J A M E S M A R S H A L L	Relw/oT	29
Flounder	Shepherd, Ed	203597	2008-08-22	York River, Glouc. Pt. Fish	11.00	2008-09-22	York River, Glouc. Pt. Fish	11.00	E D S H E P H E R D	Relw/T	31
Flounder	*Shepherd, Ed*	*209766*	*2008-08-23*	*York River, Glouc. Pt. Fish*	*7.50*	*2008-09-15*	*York River, Glouc. Pt. Fish*	*7.50*	E D S H E P H E R D	*Relw/T*	*23*
Flounder	*Shepherd, Ed*	*209766*	*2008-08-23*	*York River, Glouc. Pt. Fish*	*7.50*	*2008-09-16*	*York River Hot Ditch*	*7.50*	E D S H E P E R D	*Relw/T*	*24*
Flounder	Shepherd, Ed	209775	2008-08-24	York River, Glouc. Pt. Fish	6.50	2008-08-29	York River, Glouc. Pt. Fish	7.00	D A V E K E E F E	Relw/T	5
Flounder	*Shepherd, Ed*	*209779*	*2008-08-24*	*York River, Glouc. Pt. Fish*	*13.00*	*2008-09-01*	*York River, Glouc. Pt. Fish*	*13.00*	E D S H E P E R D	*Relw/T*	*8*
Flounder	*Shepherd, Ed*	*209779*	*2008-08-24*	*York River, Glouc. Pt. Fish*	*13.00*	*2008-09-12*	*York River, Glouc. Pt. Fish*	*13.00*	E D S H E P E R D	*Relw/T*	*19*
Flounder	Shepherd, Ed	209781	2008-08-24	York River, Glouc. Pt. Fish	7.50	2008-09-01	York River, Glouc. Pt. Fish	7.00	B A R B A R A M A E	Relw/oT	8
Flounder	Shepherd, Ed	209782	2008-08-24	York River, Glouc. Pt. Fish	17.50	2008-09-17	York River, Glouc. Pt. Fish	17.75	A N D R E A M I N R	Relw/T	24
Flounder	Shepherd, Ed	209783	2008-08-24	York River, Glouc. Pt. Fish	15.50	2008-09-16	York River, Glouc. Pt. Fish	15.50	E D S H E P E R D	Relw/T	23
Flounder	Shepherd, Ed	209800	2008-08-25	York River, Glouc. Pt. Fish	12.00	2008-09-02	York River, Glouc. Pt. Fish	13.00	W I L L I E T U R N E R	Relw/oT	8
Flounder	Shepherd, Ed	200860	2008-08-26	York River, Glouc. Pt. Fish	9.00	2008-09-23	York River, Glouc. Pt. Fish	10.00	J O H N R O N E Y	Relw/T	28
Flounder	Shepherd, Ed	200863	2008-08-26	York River, Glouc. Pt. Fish	8.50	2008-09-05	York River, Glouc. Pt. Fish	8.50	E D S H E P E R D	Relw/T	10
Flounder	*Shepherd, Ed*	*200867*	*2008-08-26*	*York River, Glouc. Pt. Fish*	*7.00*	*2008-09-01*	*York River, Glouc. Pt. Fish*	*8.50*	B R I A N B A U S E	*Relw/T*	*6*
Flounder	*Shepherd, Ed*	*200867*	*2008-08-26*	*York River, Glouc. Pt. Fish*	*7.00*	*2008-09-12*	*York River, Glouc. Pt. Fish*	*7.00*	E D S H E P E R D	*Relw/T*	*17*
Flounder	Shepherd, Ed	200872	2008-08-27	York River, Glouc. Pt. Fish	9.00	2008-10-04	York River, Glouc. Pt. Fish	8.00	R I C H A R D A C R O N	Relw/oT	38
Flounder	Shepherd, Ed	200877	2008-08-27	York River, Glouc. Pt. Fish	8.00	2008-09-18	York River, Glouc. Pt. Fish	6.00	C O R Y C O A T E S	Relw/oT	22
Flounder	Shepherd, Ed	200879	2008-08-27	York River, Glouc. Pt. Fish	13.00	2008-08-29	York River, Glouc. Pt. Fish	14.00	J A S O N H O D G E S	Relw/S	2
Flounder	*Shepherd, Ed*	*200880*	*2008-08-27*	*York River, Glouc. Pt. Fish*	*8.00*	*2008-08-29*	*York River, Glouc. Pt. Fish*	*8.00*	E D S H E P E R D	*Relw/T*	*2*
Flounder	*Shepherd, Ed*	*200880*	*2008-08-27*	*York River, Glouc. Pt. Fish*	*8.00*	*2008-08-31*	*York River, Glouc. Pt. Fish*	*9.00*	F L O Y D J A R R E L S	*Relw/T*	*4*
Flounder	Shepherd, Ed	200886	2008-08-28	York River, Glouc. Pt. Fish	13.00	2008-09-18	York River, Glouc. Pt. Fish	13.00	J A N R O N E Y	Relw/T	21
Flounder	Shepherd, Ed	200887	2008-08-28	York River, Glouc. Pt. Fish	9.00	2008-08-29	York River, Glouc. Pt. Fish	9.00	E D S H E P E R D	Relw/T	1
Flounder	Shepherd, Ed	203610	2008-08-29	York River, Glouc. Pt. Fish	17.75	2008-08-31	York River, Glouc. Pt. Fish	17.75	E D S H E P E R D	Relw/T	2
Flounder	*Shepherd, Ed*	*203613*	*2008-08-29*	*York River, Glouc. Pt. Fish*	*8.00*	*2008-09-18*	*York River, Glouc. Pt. Fish*	*8.00*	E D S H E P H E R D	*Relw/T*	*20*
Flounder	*Shepherd, Ed*	*203613*	*2008-08-29*	*York River, Glouc. Pt. Fish*	*8.00*	*2008-09-23*	*York River, Glouc. Pt. Fish*	*9.25*	J O H N R O N E Y	*Relw/T*	*25*
Flounder	Shepherd, Ed	203615	2008-08-29	York River, Glouc. Pt. Fish	10.50	2008-08-29	York River, Glouc. Pt. Fish	10.50	E D S H E P E R D	Relw/T	0
Flounder	Shepherd, Ed	203629	2008-08-30	York River, Glouc. Pt. Fish	8.00	2008-09-02	York River, Glouc. Pt. Fish	8.00	E D S H E P E R D	Relw/T	3

Fish Species	Tagger	Tag No	Tag Date	Tag Location	Tg Lth	RecapDate	Recapture Location	RLth	Recap Angler	Result	Days Out
Flounder	Shepherd, Ed	203635	2008-08-31	York River, Glouc. Pt. Fish	6.50	2008-10-03	York River, Glouc. Pt. Fish	8.00	PENNY HUNTER	Relw/oT	33
Flounder	Shepherd, Ed	203639	2008-08-31	York River, Glouc. Pt. Fish	6.50	2008-09-02	York River, Glouc. Pt. Fish	6.50	E D S H E P E R	DRelw/T	2
Flounder	Shepherd, Ed	203641	2008-08-31	York River, Glouc. Pt. Fish	8.00	2008-10-02	York River, Glouc. Pt. Fish	8.50	E D S H E P H E	RRelw/T	32
Flounder	Shepherd, Ed	203642	2008-08-31	York River, Glouc. Pt. Fish	6.50	2008-09-18	York River, Glouc. Pt. Fish	6.50	E D S H E P H E	RRelw/T	18
Flounder	*Shepherd, Ed*	*203643*	*2008-08-31*	*York River, Glouc. Pt. Fish*	*8.00*	*2008-09-28*	*York River, Glouc. Pt. Fish*	*9.25*	J O H N R O N E	*YRelw/T*	*28*
Flounder	*Shepherd, Ed*	*203643*	*2008-08-31*	*York River, Glouc. Pt. Fish*	*8.00*	*2008-10-05*	*York River, Glouc. Pt. Fish*	*8.00*	E D S H E P H E	*RRelw/T*	*35*
Flounder	Shepherd, Ed	209915	2008-08-31	York River, Glouc. Pt. Fish	6.00	2008-09-12	York River, Glouc. Pt. Fish	6.00	F L O Y D J A R R E T T S	Relw/T	12
Flounder	Shepherd, Ed	209929	2008-09-01	York River, Glouc. Pt. Fish	8.00	2008-10-04	York River, Glouc. Pt. Fish	6.00	J A R E D H O O	RRelw/oT	33
Flounder	Shepherd, Ed	209930	2008-09-01	York River, Glouc. Pt. Fish	7.50	2008-09-03	York River, Glouc. Pt. Fish	7.50	E D S H E P E R	DRelw/T	2
Flounder	Shepherd, Ed	209939	2008-09-02	York River, Glouc. Pt. Fish	6.00	2008-10-10	York River, Glouc. Pt. Fish	7.00	E D S H E P H E	RRelw/T	38
Flounder	Shepherd, Ed	209943	2008-09-02	York River, Glouc. Pt. Fish	8.00	2008-09-16	York River, Glouc. Pt. Fish	8.00	E D S H E P E R	DRelw/T	14
Flounder	Shepherd, Ed	209946	2008-09-02	York River, Glouc. Pt. Fish	6.00	2008-09-09	York River, Glouc. Pt. Fish	6.00	E D S H E P E R	DRelw/T	7
Flounder	Shepherd, Ed	209948	2008-09-02	York River, Glouc. Pt. Fish	6.50	2008-10-03	York River, Glouc. Pt. Fish	7.00	E D S H E P H E	RRelw/T	31
Flounder	Shepherd, Ed	209955	2008-09-02	York River, Glouc. Pt. Fish	15.00	2008-09-18	York River, Glouc. Pt. Fish	15.00	E D S H E P H E	RRelw/T	16
Flounder	Shepherd, Ed	209969	2008-09-03	York River, Glouc. Pt. Fish	7.50	2008-09-08	York River, Glouc. Pt. Fish	7.50	E D S H E P E R	DRelw/T	5
Flounder	*Shepherd, Ed*	*209971*	*2008-09-03*	*York River, Glouc. Pt. Fish*	*8.00*	*2008-09-05*	*York River, Glouc. Pt. Fish*	*8.00*	E D S H E P E R	*DRelw/T*	*2*
Flounder	*Shepherd, Ed*	*209971*	*2008-09-03*	*York River, Glouc. Pt. Fish*	*8.00*	*2008-09-09*	*York River, Glouc. Pt. Fish*	*8.00*	E D S H E P E R	*DRelw/T*	*6*
Flounder	*Shepherd, Ed*	*209971*	*2008-09-03*	*York River, Glouc. Pt. Fish*	*8.00*	*2008-10-02*	*York River, Glouc. Pt. Fish*	*8.00*	S T E V E H U N	*TRelw/oT*	*29*
Flounder	Shepherd, Ed	209972	2008-09-03	York River, Glouc. Pt. Fish	8.00	2008-09-05	York River, Glouc. Pt. Fish	8.00	E D S H E P E R	DRelw/T	2
Flounder	Shepherd, Ed	209976	2008-09-03	York River, Glouc. Pt. Fish	6.50	2008-10-19	York River, Glouc. Pt. Fish	7.50	J A R R E T A C	RRelw/oT	46
Flounder	Shepherd, Ed	209985	2008-09-04	York River, Glouc. Pt. Fish	8.00	2008-09-14	York River, Glouc. Pt. Fish	8.00	E D S H E P E R	DRelw/T	10
Flounder	*Shepherd, Ed*	*209986*	*2008-09-04*	*York River, Glouc. Pt. Fish*	*8.00*	*2008-09-24*	*York River, Glouc. Pt. Fish*	*8.50*	O T I S O G D E	*NRelw/oT*	*20*
Flounder	*Shepherd, Ed*	*209996*	*2008-09-04*	*York River, Glouc. Pt. Fish*	*6.00*	*2008-09-12*	*York River, Glouc. Pt. Fish*	*6.00*	E D S H E P E R	*DRelw/T*	*8*
Flounder	*Shepherd, Ed*	*209996*	*2008-09-04*	*York River, Glouc. Pt. Fish*	*6.00*	*2008-09-14*	*York River, Glouc. Pt. Fish*	*6.25*	P E T E R M U R	*TRelw/T*	*10*
Flounder	Shepherd, Ed	209808	2008-09-05	York River, Glouc. Pt. Fish	8.00	2008-09-29	York River, Glouc. Pt. Fish	8.00	E D S H E P H E	RRelw/T	24
Flounder	Shepherd, Ed	209809	2008-09-05	York River, Glouc. Pt. Fish	13.00	2008-09-11	York River, Glouc. Pt. Fish	13.50	J O S E P H G A	YRelw/T	6
Flounder	Shepherd, Ed	209810	2008-09-05	York River, Glouc. Pt. Fish	12.00	2008-09-09	York River, Glouc. Pt. Fish	12.00	E D S H E P E R	DRelw/T	4
Flounder	Shepherd, Ed	209812	2008-09-05	York River, Glouc. Pt. Fish	7.50	2008-09-13	York River, Glouc. Pt. Fish	8.50	M A D D I E B L A	RRelw/oT	8
Flounder	Shepherd, Ed	209813	2008-09-05	York River, Glouc. Pt. Fish	18.00	2008-10-02	York River, Glouc. Pt. Fish	18.00	E D S H E P H E	RRelw/T	27
Flounder	*Shepherd, Ed*	*209817*	*2008-09-05*	*York River, Glouc. Pt. Fish*	*8.00*	*2008-09-09*	*York River, Glouc. Pt. Fish*	*8.00*	E D S H E P E R	*DRelw/T*	*4*
Flounder	*Shepherd, Ed*	*209817*	*2008-09-05*	*York River, Glouc. Pt. Fish*	*8.00*	*2008-09-23*	*York River, Glouc. Pt. Fish*	*9.00*	J O H N R O N E	*YRelw/T*	*18*
Flounder	*Shepherd, Ed*	*209817*	*2008-09-05*	*York River, Glouc. Pt. Fish*	*8.00*	*2008-10-03*	*York River, Glouc. Pt. Fish*	*8.00*	E D S H E P H E	*RRelw/T*	*28*
Flounder	*Shepherd, Ed*	*209817*	*2008-09-05*	*York River, Glouc. Pt. Fish*	*8.00*	*2008-10-04*	*York River, Glouc. Pt. Fish*	*6.00*	J A R E D H O O	*RRelw/oT*	*29*
Flounder	Shepherd, Ed	207728	2008-09-08	York River, Glouc. Pt. Fish	16.50	2008-09-15	York River, Glouc. Pt. Fish	16.00	J O E F E R G U	SRelw/NT	7
Flounder	Shepherd, Ed	208248	2008-09-13	York River, Glouc. Pt. Fish	7.50	2008-10-10	York River, Glouc. Pt. Fish	7.50	E D S H E P E R	DRelw/T	27
Flounder	Shepherd, Ed	208250	2008-09-13	York River, Glouc. Pt. Fish	8.00	2008-09-17	York River, Glouc. Pt. Fish	8.00	E D S H E P H E	RRelw/T	4
Flounder	*Shepherd, Ed*	*208280*	*2008-09-15*	*York River, Glouc. Pt. Fish*	*8.00*	*2008-10-12*	*York River, Glouc. Pt. Fish*	*8.50*	E D S H E P H E	*RRelw/T*	*27*
Flounder	*Shepherd, Ed*	*208280*	*2008-09-15*	*York River, Glouc. Pt. Fish*	*8.00*	*2008-10-19*	*York River, Glouc. Pt. Fish*	*8.50*	E D S H E P H E	*RRelw/T*	*34*
Flounder	*Shepherd, Ed*	*208284*	*2008-09-15*	*York River, Glouc. Pt. Fish*	*8.50*	*2008-09-16*	*York River, Glouc. Pt. Fish*	*8.50*	E D S H E P E R	*DRelw/T*	*1*
Flounder	*Shepherd, Ed*	*208284*	*2008-09-15*	*York River, Glouc. Pt. Fish*	*8.50*	*2008-09-23*	*York River, Glouc. Pt. Fish*	*7.00*	J O E W H I T E	*Relw/oT*	*8*
Flounder	Shepherd, Ed	208288	2008-09-15	York River, Glouc. Pt. Fish	7.50	2008-09-17	York River, Glouc. Pt. Fish	6.00	R I C H A R D A C	RRelw/oT	2

Fish Species	Tagger	Tag No	Tag Date	Tag Location	Tg Lth	RecapDate	Recapture Location	RLth	Recap Angler	Result	Days Out
Flounder	Shepherd, Ed	208295	2008-09-15	York River, Glouc. Pt. Fish	8.50	2008-10-09	York River, Glouc. Pt. Fish	12.00	ELAINE MAJETTE	Relw/T	24
Flounder	Shepherd, Ed	208297	2008-09-16	York River, Glouc. Pt. Fish	6.00	2008-10-04	York River, Glouc. Pt. Fish	9.00	D E N V E R J A	C R e l w/T O N	18
Flounder	Shepherd, Ed	217465	2008-09-16	York River, Glouc. Pt. Fish	6.00	2008-10-12	York River, Glouc. Pt. Fish	6.50	E D S H E P H E	R R e l w/T	26
Flounder	Shepherd, Ed	217473	2008-09-17	York River, Glouc. Pt. Fish	12.00	2008-09-17	York River, Glouc. Pt. Fish	12.00	E D S H E P E R	D R e l w/T	0
Flounder	Shepherd, Ed	217481	2008-09-17	York River, Glouc. Pt. Fish	12.00	2008-09-17	York River, Glouc. Pt. Fish	12.00	E D S H E P H E	R R e l w/T	0
Flounder	Shepherd, Ed	217483	2008-09-17	York River, Glouc. Pt. Fish	6.50	2008-09-30	York River, Glouc. Pt. Fish	6.00	J A R E D H O O	K R e l w/o T	13
Flounder	Shepherd, Ed	217486	2008-09-17	York River, Glouc. Pt. Fish	8.00	2008-10-10	York River, Glouc. Pt. Fish	8.00	E D S H E P H E	R R e l w/T	23
Flounder	*Shepherd, Ed*	*217487*	*2008-09-17*	*York River, Glouc. Pt. Fish*	*7.50*	*2008-09-19*	*York River, Glouc. Pt. Fish*	*7.50*	E D S H E P H E	R R e l w/T	*2*
Flounder	*Shepherd, Ed*	*217487*	*2008-09-17*	*York River, Glouc. Pt. Fish*	*7.50*	*2008-10-02*	*York River, Glouc. Pt. Fish*	*8.88*	L I L L I A N W H	I T R e l w/T	*15*
Flounder	Shepherd, Ed	217406	2008-09-18	York River, Glouc. Pt. Fish	7.00	2008-10-04	York River, Glouc. Pt. Fish	10.00	J A R E D H O O	K R e l w/o T	16
Flounder	Shepherd, Ed	217409	2008-09-18	York River, Glouc. Pt. Fish	8.00	2008-10-09	York River, Glouc. Pt. Fish	9.00	L I L L I A N W H	I T R e l w/T	21
Flounder	Shepherd, Ed	217351	2008-09-21	York River, Glouc. Pt. Fish	9.00	2008-09-21	York River, Glouc. Pt. Fish	9.00	E D S H E P H E	R R e l w/T	0
Flounder	Shepherd, Ed	217357	2008-09-21	York River, Glouc. Pt. Fish	8.50	2008-11-03	York River, Glouc. Pt. Fish	8.00	J A R E D H O O	K R e l w/T	43
Flounder	Shepherd, Ed	217364	2008-09-21	York River, Glouc. Pt. Fish	11.00	2008-10-04	York River, Glouc. Pt. Fish	14.00	D E N V E R J A	C R e l w/T O N	13
Flounder	Shepherd, Ed	217370	2008-09-21	York River, Glouc. Pt. Fish	6.50	2008-10-19	York River, Glouc. Pt. Fish	6.50	E D S H E P H E	R R e l w/T	28
Flounder	Shepherd, Ed	217372	2008-09-21	York River, Glouc. Pt. Fish	7.50	2008-10-13	York River, Glouc. Pt. Fish	8.00	T R I S T A N J E	P R e l w/T F E	22
Flounder	Shepherd, Ed	217447	2008-09-21	York River, Glouc. Pt. Fish	8.00	2008-09-27	York River, Glouc. Pt. Fish	9.25	J O H N R O N E	Y R e l w/T	6
Flounder	Shepherd, Ed	217383	2008-09-22	York River, Glouc. Pt. Fish	8.50	2008-10-16	York River, Glouc. Pt. Fish	9.50	S H E R R Y U N	I R e l w/T	24
Flounder	Shepherd, Ed	209859	2008-09-28	York River, Glouc. Pt. Fish	8.00	2008-10-08	York River, Glouc. Pt. Fish	12.00	T A B I T H A E V	A R e l w/S	10
Flounder	Shepherd, Ed	217347	2008-09-28	York River, Glouc. Pt. Fish	8.00	2008-10-12	York River, Glouc. Pt. Fish	9.00	J O E W H I T E	R e l w/o T	14
Flounder	Shepherd, Ed	209890	2008-09-29	York River, Glouc. Pt. Fish	8.00	2008-11-26	York River, Glouc. Pt. Fish	10.00	C H A R L E S D	A R e l w/o S	58
Flounder	Shepherd, Ed	209891	2008-09-29	York River, Glouc. Pt. Fish	8.00	2008-10-03	York River, Glouc. Pt. Fish	8.00	P E N N Y H U N	R e l w/B T	4
Flounder	Shepherd, Ed	217206	2008-09-30	York River, Glouc. Pt. Fish	7.00	2008-10-19	York River, Glouc. Pt. Fish	7.00	E D S H E P H E	R R e l w/T	19
Flounder	Shepherd, Ed	217238	2008-10-02	York River, Glouc. Pt. Fish	7.50	2008-10-25	York River, Glouc. Pt. Fish	6.00	J A R E D H O O	K R e l w/T	23
Flounder	Shepherd, Ed	217142	2008-10-05	York River, Glouc. Pt. Fish	8.00	2008-10-16	York River, Glouc. Pt. Fish	6.00	J A M E S W H I	T R e l w/o E R	11
Flounder	Shepherd, Ed	218205	2008-10-13	York River, Glouc. Pt. Fish	7.50	2008-10-20	York River, Glouc. Pt. Fish	6.00	D A R R E L L T	A R e l w/o D R	7
Flounder	Shepherd, Ed	218339	2008-10-20	York River, Glouc. Pt. Fish	12.50	2008-10-20	York River, Glouc. Pt. Fish	10.00	D A R R E L L T	A R e l w/o D R	0
Flounder	Watkins , Brian	207220	2008-06-20	York Spit	15.00	2008-07-31	York Spit	15.50	J I M L E I F F E R	R e l w/T	41
Flounder	Vinson, Scott	123952	2004-06-16	Yorktown Beach/Rock Jetty	11.50	2008-06-26	CBBT, 1st Island	19.00	G R E G E D I N	G K I L L E D	1471
Flounder	Vinson, Scott	180080	2007-07-28	Yorktown Beach/Rock Jetty	20.00	2008-08-18	Channel Wreck at Cape He	23.00	J E R R Y C O L	E K I L L E D	387
Flounder	Vinson, Scott	181955	2008-05-16	Yorktown Beach/Rock Jetty	16.00	2008-10-03	Goodwin Islands	17.50	G E O R G E W	O R e l w/N T K	140
Flounder	Vinson, Scott	199186	2008-06-04	Yorktown Beach/Rock Jetty	16.00	2008-06-12	Yorktown Beach/Rock Jetty	16.25	S C O T T V I N S	O R e l w/T	8
Flounder	Vinson , Scott	199233	2008-06-18	Yorktown Beach/Rock Jetty	17.25	2008-08-04	York River (lower)	18.00	M I C H A E L Y A	R R e l w/o T A V	47 C H
Red Drum	WOJCIK, GEORGE	205564	2008-08-17	Back River	10.75	2008-09-15	Back River	13.75	J U S T I N M A Y	E R e l w/T	29
Red Drum	WOJCIK, GEORGE	205567	2008-08-17	Back River	9.75	2008-11-09	Eliza.Rvr - Southern Branch	14.00	M I K E W I L L I A	R R e l w/o T O N	84
Red Drum	HAMPTON , BRIAN	196343	2008-08-30	Back River	13.50	2008-09-12	Avon Fishing Pier, Avon, N	13.00	V I O L E T K R A	R R e l w/o H U N	13
Red Drum	WOJCIK, GEORGE	207678	2008-10-16	Back River	14.00	2008-10-31	James River (lower)	17.00	J E F F M O R E	C R e l w/o T K	15
Red Drum	Diggs, Elmer	193418	2008-10-02	Back River Artificial Reef	16.00	2008-11-03	Pamlico Sound-Northern pc	17.00	M A N S O N M E	K I L L E D N S	32
Red Drum	MEREDITH, SCOTT	220931	2008-11-01	Broad Bay	16.00	2008-11-04	Broad Bay	16.00	S C O T T M E R	R R e l w/T T H	3
Red Drum	MEREDITH, SCOTT	220935	2008-11-01	Broad Bay	15.25	2008-11-14	Broad Bay	15.50	M I C H A E L M	A R e l w/T N	13
Red Drum	Poulter, Brandon	184885	2007-08-15	Cape Henry Area	21.50	2008-06-04	Lynnhaven Inlet	24.50	S T E V E D I T T	M K I L L E D	294

Fish Species	Tagger	Tag No	Tag Date	Tag Location	Tg Lth	RecapDate	Recapture Location	RLth	Recap Angler	Result	Days Out
Red Drum	Poulter, Brandon	184909	2007-09-08	Cape Henry Area	20.75	2008-02-05	Rudee Inlet	22.50	Clay Warwick	Relw/oT	150
Red Drum	Poulter, Brandon	193666	2008-06-29	Cape Henry Area	19.00	2008-08-09	Fort Story Beach/Jetties	22.00	J A M E S M U L	KILLED	41
Red Drum	Poulter, Brandon	193669	2008-06-29	Cape Henry Area	24.00	2008-07-01	Fort Story Beach/Jetties	24.50	T E D R H O D E	KILLED	2
Red Drum	Poulter, Brandon	193671	2008-06-29	Cape Henry Area	26.00	2008-07-04	Cape Henry Area	28.00	G R E G B A K E	Relw/T	5
Red Drum	Poulter, Brandon	211792	2008-08-10	Cape Henry Area	28.00	2008-08-17	Fort Story Beach/Jetties	21.00	L U C A S J O H	KILLED	7
Red Drum	WOJCIK, GEORGE	201585	2008-07-05	Chisman Creek	8.00	2008-10-04	Lynnhaven Inlet	14.00	C H R I S S M I T	Relw/oT	91
Red Drum	WOJCIK, GEORGE	201638	2008-08-03	Chisman Creek	12.00	2008-08-08	Chisman Creek	12.25	G E O R G E W	Relw/T	5
Red Drum	WOJCIK, GEORGE	205569	2008-08-21	Chisman Creek	14.50	2008-08-24	Off Back River	14.50	R I C H A R D B	Relw/oT	3
Red Drum	JORDAN, TRAFTON	202186	2008-08-16	Craney Island	15.00	2008-08-18	Craney Island	15.00	T R A F T O N J	Relw/T	2
Red Drum	JORDAN, TRAFTON	215704	2008-10-03	Craney Island	15.00	2008-10-09	Eliza.Rv,Norfk-Ports.waterfi	0.00	E R I C A T K I N	KILLED	6
Red Drum	Poulter, Brandon	215107	2008-09-28	Crystal Lake	14.00	2008-10-06	Crystal Lake	15.50	R O D E R I C K	Relw/oT	8
Red Drum	Lucy, Jon	134110	2006-12-12	Eliz. River (Hot Ditch) CE	16.00	2008-02-02	Elizabeth River- Hot Ditch	25.00	H i n g L e m	KILLED	417
Red Drum	Lucy, Jon	134153	2007-03-13	Eliz. River (Hot Ditch) CE	15.25	2008-02-05	Elizabeth River- Hot Ditch	25.00	T r o y W i l l i a m s	KILLED	329
Red Drum	Lawrence, Ed	134224	2007-03-13	Eliz. River (Hot Ditch) CE	15.75	2008-03-15	Croatan Sound, NC	NULL	R O N S A U L M	KILLED	368
Red Drum	Lucy, Jon	170220	2007-03-13	Eliz. River (Hot Ditch) CE	16.50	2008-02-05	Elizabeth River- Hot Ditch	23.00	E a r l W h i t t	KILLED	329
Red Drum	Lucy , Jon	191718	2007-12-05	Eliz. River (Hot Ditch) CE	17.00	2008-02-16	Elizabeth River- Hot Ditch	18.00	B o b H u e y	KILLED	73
Red Drum	*Lawrence, Ed*	*192504*	*2007-12-06*	*Eliz. River (Hot Ditch) CE*	*12.50*	*2008-03-10*	*York River Hot Ditch*	*16.00*	Z A C K H O F F M	*Relw/T*	*95*
Red Drum	*Lawrence, Ed*	*192504*	*2007-12-06*	*Eliz. River (Hot Ditch) CE*	*12.50*	*2008-03-10*	*York River Hot Ditch*	*25.00*	B R A N D O N O	*Relw/T*	*95*
Red Drum	SMITH, DONNIE	216324	2008-11-05	Eliz. River (Hot Ditch) CE	15.00	2008-11-12	Eliza.Rvr- Gilmerton Bridge	22.00	A L F R E D R I D	Relw/oT	7
Red Drum	Lucy, Jon	212508	2008-11-24	Eliz. River (Hot Ditch) CE	17.00	2008-12-27	Elizabeth River- Hot Ditch	17.00	S H E L D O N A	Relw/T	33
Red Drum	Seeloff, Jared	179661	2008-11-28	Eliz. River (Hot Ditch) CE	13.75	2008-12-06	Elizabeth River- Hot Ditch	14.00	C H R I S M A T T	Relw/T	8
Red Drum	Guyot, Rick	166073	2006-10-22	Eliza.Rv,Norfk-Ports.waterfi	14.75	2008-05-10	Pamlico Sound, Pamlico Ri	23.50	J A M E S D E N	KILLED	566
Red Drum	Guyot, Rick	168465	2007-07-01	Eliza.Rv,Norfk-Ports.waterfi	23.00	2008-01-29	Pamlico Sound-Northern pc	27.25	P a t K r a w c h u k	Relw/oT	212
Red Drum	FREEMAN, CRAIG	211240	2008-10-26	Eliza.Rv,Norfk-Ports.waterfi	15.00	2008-10-30	Naval Base Fishing Pier	16.00	S I D N E Y G O	Relw/oT	4
Red Drum	FREEMAN, CRAIG	211461	2008-11-01	Eliza.Rv,Norfk-Ports.waterfi	14.00	2008-12-06	Currituck Sound, NC	17.50	B E N J A M I N R	Relw/oT	35
Red Drum	Russ, Mike	194917	2008-03-02	Elizabeth River- Hot Ditch	31.00	2008-03-04	Elizabeth River- Hot Ditch	30.00	E a r l W h i t t s	Relw/oT	2
Red Drum	JORDAN , TRAFTON	198122	2008-06-12	Elizabeth River- Hot Ditch	19.00	2008-07-06	Poquoson Flats	22.00	G E O R G E T R	KILLED	24
Red Drum	Robinson, Jim	215925	2008-10-30	Elizabeth River- Hot Ditch	15.00	2008-11-23	Elizabeth River- Hot Ditch	16.00	D A N H A M B L	Relw/T	24
Red Drum	Hardisty , Marvin	208110	2008-11-12	Elizabeth River- Hot Ditch	14.00	2008-11-16	Elizabeth River- Hot Ditch	14.00	D W I G H T O C	Relw/T	4
Red Drum	DAMERON, WILL	211876	2008-12-06	Elizabeth River- Hot Ditch	23.50	2008-12-10	Elizabeth River- Hot Ditch	23.00	M A R V I N T E R	KILLED	4
Red Drum	WOJCIK, GEORGE	201628	2008-08-01	Goodwin Islands	11.00	2008-12-19	Ocracoke Island	14.75	B R A N T M A S	Relw/T	140
Red Drum	WOJCIK, GEORGE	205506	2008-08-16	Goodwin Islands	11.25	2008-09-01	Goodwin Islands	12.50	G E O R G E W	Relw/T	16
Red Drum	WOJCIK, GEORGE	205513	2008-08-16	Goodwin Islands	11.00	2008-09-30	Oregon Inlet, North Carolina	13.00	T O N Y L A P E	Relw/oT	45
Red Drum	*WOJCIK, GEORGE*	*210101*	*2008-08-22*	*Goodwin Islands*	*12.25*	*2008-08-24*	*Goodwin Islands*	*12.25*	G E O R G E W	*Relw/T*	*2*
Red Drum	*WOJCIK, GEORGE*	*210101*	*2008-08-22*	*Goodwin Islands*	*12.25*	*2008-11-02*	*Corolla-False Cape-Duck,*	*15.00*	D O U G W I L C	*Relw/T*	*72*
Red Drum	WOJCIK, GEORGE	210112	2008-08-24	Goodwin Islands	12.75	2008-09-06	Ocean View Surf	15.00	T O D D W A R N	Relw/oT	13
Red Drum	WOJCIK, GEORGE	210130	2008-08-30	Goodwin Islands	12.50	2008-09-18	Roanoke Sound, NC	13.50	L I S A E V E R E	Relw/T	19
Red Drum	WOJCIK, GEORGE	210144	2008-09-01	Goodwin Islands	16.00	2008-10-21	Corolla-False Cape-Duck, N	17.00	P E G G Y A S H	Relw/oT	50
Red Drum	WOJCIK, GEORGE	210162	2008-09-07	Goodwin Islands	13.25	2008-09-24	Naval Base Fishing Pier	19.00	R A N D Y C O P	Relw/AT	17
Red Drum	WOJCIK, GEORGE	210170	2008-09-07	Goodwin Islands	11.75	2008-10-11	James River (lower)	17.25	J E F F B E L F I E	KILLED	34
Red Drum	Lucy, Jon	173835	2008-09-12	Goodwin Islands	11.75	2008-09-26	Lynnhaven Inlet Bridge	12.50	A N D R E W K U	Relw/NTA	14

Fish Species	Tagger	Tag No	Tag Date	Tag Location	Tg Lth	RecapDate	Recapture Location	RLth	Recap Angler	Result	Days Out
Red Drum	Lucy, Jon	173839	2008-09-12	Goodwin Islands	15.50	2008-10-17	Ware River	17.00	MIKE NIERMAN	Relw/T	35
Red Drum	WOJCIK, GEORGE	210185	2008-09-12	Goodwin Islands	13.25	2008-09-21	Off Buckroe Beach	13.25	R O N A L D H A	KILLED	9
Red Drum	Lucy, Jon	173842	2008-09-14	Goodwin Islands	14.25	2008-09-26	Goodwin Islands	14.50	S T E V E N S U	Relw/T	12
Red Drum	WOJCIK, GEORGE	207620	2008-10-03	Goodwin Islands	12.50	2008-10-14	Plumtree Flats; Plumtree Ba	17.00	J A S O N W I N	Relw/oT	11
Red Drum	Duell, Jay	203185	2008-08-16	Hampton Roads Tunnel	14.00	2008-08-31	Corolla-False Cape-Duck, N	16.50	J E F F S T E A D	Relw/T	15
Red Drum	Duell, Jay	203197	2008-08-16	Hampton Roads Tunnel	23.00	2008-08-23	Off Back River	22.00	L Y N N R O L L	KILLED	7
Red Drum	Duell, Jim	209290	2008-08-30	Hampton Roads Tunnel	16.00	2008-09-10	Duck, NC Research Pier	16.50	T . J . M U L L E	Relw/oT	11
Red Drum	Duell, Jay	209480	2008-09-13	Hampton Roads Tunnel	15.50	2008-10-04	Lynnhaven Inlet	16.00	F . P E S Q U I T	Relw/T	21
Red Drum	Duell, Jim	209325	2008-10-06	Hampton Roads Tunnel	16.00	2008-10-15	Hampton Roads Tunnel	18.25	C R A I G C O K	KILLED	9
Red Drum	Duell, Jay	209539	2008-10-21	Hampton Roads Tunnel	14.00	2008-10-21	Ocean View Surf	13.00	J O H N C H A N	Relw/T	0
Red Drum	BERRY, LESTER	203949	2008-09-28	James River (lower)	14.50	2008-10-03	Ocean View Fishing Pier	16.00	S C O T T D I M	Relw/oT	5
Red Drum	Osborne, Kendall	193127	2008-09-29	Lafayette River	14.00	2008-10-15	Corolla-False Cape-Duck, N	14.00	J E R R Y W I L L	Relw/T	16
Red Drum	KUMJIAN, ANDREW	201500	2008-08-29	Linkhorn Bay	14.00	2008-09-03	Lynnhaven Fishing Pier	14.00	D A N I E L Z H A	Relw/oT	5
Red Drum	Whitley, Kevin	161797	2006-09-02	Little Creek Jetties	12.00	2008-07-12	Lynnhaven River	25.50	A L A N T H A R	KILLED	679
Red Drum	Handforth , Mike	199008	2008-05-31	Little Creek Jetties	17.00	2008-09-05	CBBT, High Level Bridge	23.00	B I L L R E Y N O	KILLED	97
Red Drum	Whitley, Kevin	207812	2008-09-08	Little Creek Jetties	16.00	2008-10-05	Crystal Lake	18.00	R H A E A D A M	KILLED	27
Red Drum	Whitley, Kevin	207829	2008-09-08	Little Creek Jetties	14.00	2008-09-12	Lynnhaven Inlet	14.00	D A N N Y L E T	Relw/TM	4
Red Drum	Whitley, Kevin	207847	2008-09-08	Little Creek Jetties	14.00	2008-12-13	Ocracoke Island	16.50	B R A N T M A S	Relw/oT	96
Red Drum	Whitley, Kevin	207853	2008-09-09	Little Creek Jetties	14.00	2008-09-16	Long Creek	17.00	C H A N D L E R	Relw/T	7
Red Drum	Whitley, Kevin	207861	2008-09-09	Little Creek Jetties	14.00	2008-09-16	Off Back River	15.00	G E O R G E T R	KILLED	7
Red Drum	Whitley, Kevin	207871	2008-09-09	Little Creek Jetties	13.00	2008-10-30	Beaufort Inlet, NC	14.00	J A Y B L O U N T	Relw/oT	51
Red Drum	Whitley, Kevin	208656	2008-09-11	Little Creek Jetties	14.00	2008-12-14	Oregon Inlet, North Carolina	16.00	W O O D Y D U N	Relw/oT	94
Red Drum	*Whitley, Kevin*	*208734*	*2008-09-22*	*Little Creek Jetties*	*12.00*	*2008-09-30*	*KittyHawk, NC*	*12.00*	K E V I N F R A N	*Relw/T*	*8*
Red Drum	*Whitley, Kevin*	*208734*	*2008-09-22*	*Little Creek Jetties*	*12.00*	*2008-11-04*	*Hatteras Inlet, NC*	*13.00*	P H I L L I P G A R	*Relw/oT*	*43*
Red Drum	Whitley, Kevin	208737	2008-09-22	Little Creek Jetties	14.00	2008-10-07	The Narrows,Broad Bay	17.00	F L E T C H E R	Relw/T	15
Red Drum	Whitley, Kevin	208738	2008-09-22	Little Creek Jetties	15.00	2008-11-28	Pamlico Sound, Swan Qtr.	15.50	K E N T K I N G	Relw/oT	67
Red Drum	*Whitley, Kevin*	*208743*	*2008-09-26*	*Little Creek Jetties*	*15.00*	*2008-10-01*	*Lynnhaven River*	*15.00*	K A T H Y O 'H A	*Relw/T*	*5*
Red Drum	*Whitley, Kevin*	*208743*	*2008-09-26*	*Little Creek Jetties*	*15.00*	*2008-10-18*	*Lynnhaven Inlet*	*16.50*	C L A R E N C E	*Relw/T*	*22*
Red Drum	Casady, Doug	152902	2007-10-06	Little Island Pier, Sandbridg	49.00	2008-10-10	Little Island Pier, Sandbridg	47.00	R I C B U R N L E	Relw/oT	370
Red Drum	Bunnell, Al	202252	2008-06-21	Lynnhaven Inlet	21.00	2008-06-30	Lynnhaven Inlet	21.00	A L B U N N E L L	Relw/T	9
Red Drum	Robinson, Jim	186097	2008-09-09	Lynnhaven Inlet	14.50	2008-09-11	Virginia Beach Fishing Pier	15.00	V A L P A G U L A	Relw/T	2
Red Drum	Collins, Rob	205933	2008-09-16	Lynnhaven Inlet	15.00	2008-09-30	Sandbridge Surf	15.50	D O U G L A S G	Relw/T	14
Red Drum	Robinson, Jim	200395	2008-10-08	Lynnhaven Inlet	15.00	2008-10-08	Lynnhaven Inlet	15.25	R O L A N D S E	Relw/oT	0
Red Drum	Knapp, Bill	60007	2008-08-14	Lynnhaven Inlet Bridge	20.75	2008-09-22	Lynnhaven Inlet	22.50	D A V E B O Y C	KILLED	39
Red Drum	Lawrence, Ed	207570	2008-09-04	Lynnhaven Inlet Bridge	14.25	2008-09-21	Lynnhaven Inlet	14.00	A R T B E R R Y	Relw/T	17
Red Drum	Collins, Rob	205924	2008-09-16	Lynnhaven Inlet Bridge	13.00	2008-09-27	Lynnhaven Inlet	14.00	S T E V E P A N	Relw/T	11
Red Drum	KUMJIAN, ANDREW	204181	2008-09-26	Lynnhaven Inlet Bridge	12.50	2008-09-26	Lynnhaven Inlet Bridge	12.50	A N D R E W K U	No Data	0
Red Drum	Whitley, Kevin	201991	2008-07-16	Lynnhaven River	22.00	2008-10-11	Lynnhaven River	26.00	A L A N T H A R	KILLED	87
Red Drum	Bunnell, Al	202270	2008-08-08	Lynnhaven River	21.00	2008-08-16	Lynnhaven River	21.00	D A L E K E L S	Relw/NT	8
Red Drum	Bunnell, Al	202271	2008-08-08	Lynnhaven River	23.75	2008-10-03	Fort Story Beach/Jetties	25.00	J E F F S P I V E	KILLED	56
Red Drum	Bunnell, Al	202274	2008-08-16	Lynnhaven River	21.00	2008-10-23	Avon, NC (Surf)	22.00	R O B E R T C A	KILLED	68

Fish Species	Tagger	Tag No	Tag Date	Tag Location	Tg Lth	RecapDate	Recapture Location	RLth	Recap Angler	Result	Days Out
Red Drum	AREY, SHELDON	204434	2008-09-07	Lynnhaven River	11.50	2008-09-13	Lynnhaven Inlet	13.00	BRIAN RUDELL	Relw/T	6
Red Drum	AREY, SHELDON	217602	2008-09-27	Lynnhaven River	17.00	2008-10-31	Chick's Beach Surf	17.00	R O M M E L T A	Relw/T	34
Red Drum	Lucy, Jon	207014	2008-10-02	Lynnhaven River	17.00	2008-10-11	Lynnhaven Inlet	17.75	B E T H S Y N A	Relw/TK	9
Red Drum	Robinson, Jim	200391	2008-10-08	Lynnhaven River	17.00	2008-10-19	Portsmouth Island.NC	17.25	A L K W A R Z I A	Relw/oT	11
Red Drum	Knapp, Bill	209378	2008-10-23	Lynnhaven River	17.50	2008-12-27	Lynnhaven River	17.50	M I K E P E L T O	Relw/T	65
Red Drum	Knapp, Bill	214004	2008-11-06	Lynnhaven River	16.25	2008-11-15	Lynnhaven River	16.25	D A V I D C O H N	Relw/T	9
Red Drum	Knapp, Bill	214007	2008-11-06	Lynnhaven River	17.25	2008-11-15	Lynnhaven River	17.25	B I L L K N A P P	Relw/T	9
Red Drum	Green, Hugh	194606	2008-10-01	Monitor Merrimac Bridge-Tu	15.50	2008-10-04	Monitor Merrimac Bridge-Tu	16.50	L E V O N A L U P	Relw/oTN	3
Red Drum	Green, Hugh	194607	2008-10-03	Monitor Merrimac Bridge-Tu	16.25	2008-10-28	Eliza.Rv,Norfk-Ports.waterf	16.75	J O R D A N D E A	Relw/T	25
Red Drum	Green, Hugh	194618	2008-10-06	Monitor Merrimac Bridge-Tu	17.00	2008-10-15	Monitor Merrimac Bridge-Tu	20.00	L E O N W H I D D	KILLED	9
Red Drum	RUSS, MIKE	210203	2008-09-01	Nags Head Pier, Nags Hea	0.00	2008-09-02	Nags Head, North Carolina	13.25	P A T R I C K B I R	Relw/oTA	L L 1
Red Drum	RUSS, MIKE	210208	2008-09-01	Nags Head Pier, Nags Hea	13.50	2008-10-15	Pamlico Sound/off Hattrs.V	13.00	R O Y A L T I Z E	Relw/oT	44
Red Drum	RUSS, MIKE	210216	2008-09-01	Nags Head Pier, Nags Hea	16.00	2008-09-03	Rodanthe, NC (surF)	19.00	M I K E S P E E D	KILLED	2
Red Drum	WALKER, STEVE	204687	2008-08-04	Naval Base Fishing Pier	13.00	2008-08-05	Naval Base Fishing Pier	14.00	J O H N D O E	KILLED	1
Red Drum	WALKER, STEVE	209026	2008-08-25	Naval Base Fishing Pier	15.50	2008-09-18	Drum Inlet	15.00	C H A R L E S T E	Relw/T	24
Red Drum	WALKER, STEVE	209072	2008-08-30	Naval Base Fishing Pier	14.00	2008-09-04	Corolla-False Cape-Duck, N	14.00	T E D K R O N E	Relw/oT	T T 5 E R
Red Drum	WALKER, STEVE	209080	2008-08-30	Naval Base Fishing Pier	14.00	2008-08-30	Naval Base Fishing Pier	14.00	M A R K F E L T N	Relw/T	0
Red Drum	WALKER, STEVE	209082	2008-08-30	Naval Base Fishing Pier	14.00	2008-09-07	Oregon Inlet, North Carolina	15.00	K E V I N B R O W	Relw/oT	8
Red Drum	KUMJIAN, ANDREW	204199	2008-10-15	Naval Base Fishing Pier	16.25	2008-11-08	Ramp 55, Hatteras , NC (Su	15.50	WILLIAM KINDERVATE	Relw/NT	24
Red Drum	Lawrence, Ed	214889	2008-10-01	New Point Comfort Marshes	13.50	2008-11-15	Rudee Inlet	15.75	D A N I E L L . B R	Relw/T	S O 45
Red Drum	Lucy, Jon	173815	2008-09-03	North River	14.75	2008-11-14	Severn River	24.00	J A S O N S M I T	Relw/T	72
Red Drum	Johnson, James	205291	2008-09-07	Off Dam Neck Oceanfront	12.50	2008-09-18	Rudee Inlet	13.00	K E I T H E L I A S	Relw/T	11
Red Drum	WALKER, STEVE	210859	2008-09-07	Off Dam Neck Oceanfront	13.00	2008-09-09	Corolla-False Cape-Duck, N	12.00	S H A R O N P A C	Relw/TR	E 2
Red Drum	WALKER, STEVE	210883	2008-09-26	Off Dam Neck Oceanfront	13.00	2008-10-03	Oregon Inlet, North Carolina	17.00	J E F F R E Y C L	Relw/oT	N 7
Red Drum	Whitley, Kevin	204262	2008-08-15	Off Fisherman's Island	27.00	2008-10-03	Smith Inlet Flats; Nautilus S	30.25	J A M E S M O N	Relw/oT	E F 49
Red Drum	Whitley, Kevin	204284	2008-08-16	Off Fisherman's Island	27.00	2008-10-09	off Fisherman's Island, sout	30.00	D A V I D W A R R	Relw/T	54
Red Drum	Whitley, Kevin	204298	2008-08-16	Off Fisherman's Island	26.00	2008-10-09	off Fisherman's Island, sout	28.50	J A M E S P O W	Relw/T	54
Red Drum	Whitley, Kevin	209155	2008-08-22	Off Fisherman's Island	26.00	2008-09-30	Corolla-False Cape-Duck, N	26.00	W A R D W E L L	KILLED	39
Red Drum	KUMJIAN, ANDREW	204156	2008-08-31	Off Sandbridge Oceanfront	14.50	2008-11-15	Pungo River	14.00	L E E R A D C L I	Relw/oT	76
Red Drum	Marquedant, Matt	210957	2008-11-08	Owls Creek	17.00	2008-11-10	Rudee Inlet	17.50	W I L L M O S L E	Relw/T	2
Red Drum	Griffith, David	193097	2008-06-27	Plantation Creek	10.00	2008-07-06	Plantation Creek	8.00	D A V I D G R I F	Relw/T	9
Red Drum	*FREEMAN , CRAIG*	*199388*	*2008-06-22*	*Plumtree Flats; Plumtree E*	*20.50*	*2008-09-07*	*Back River*	*22.00*	T I M M O R R I S	*Relw/T*	*77*
Red Drum	*FREEMAN , CRAIG*	*199388*	*2008-06-22*	*Plumtree Flats; Plumtree E*	*20.50*	*2008-11-01*	*KittyHawk, NC*	*25.00*	J E R R Y M C G	*KILLED*	*132*
Red Drum	Watkins , Brian	207232	2008-08-02	Poquoson Flats	12.25	2008-08-12	Poquoson Flats	11.00	G E O R G E T R	Relw/oT	10
Red Drum	Bartlett , Brandon	195623	2008-09-26	Poquoson Flats	15.50	2008-12-04	James River, Surry Power I	15.00	T H O M A S H I C	Relw/oT	69
Red Drum	Lucy, Jon	173826	2008-09-04	Poquoson River	14.00	2008-11-01	Rudee Inlet	16.50	J A C O B P E N A	Relw/T	58
Red Drum	Lucy, Jon	214922	2008-09-04	Poquoson River	15.50	2008-09-08	Off Sandbridge Oceanfront	16.00	K E I T H E L I A S	Relw/T	4
Red Drum	Lawrence, Ed	208926	2008-10-12	Rappahannock River-Middle	17.75	2008-11-04	Corolla-False Cape-Duck, N	18.75	S T E V E A U L T	KILLED	23
Red Drum	Hardisty , Marvin	208126	2008-10-17	Rappahannock River-Middle	14.00	2008-11-23	Guinea Marshes	14.00	J A M E S W E S	Relw/oT	37
Red Drum	Winn, Michael	162757	2008-06-11	Roanoke Sound, NC	7.00	2008-07-04	Roanoke Sound, NC	12.50	D A N N Y F E D L	Relw/T	23
Red Drum	Guyot, Rick	166101	2006-10-24	Rudee Inlet	15.50	2008-03-01	Pamlico Sound-Northern pc	0.00	J E S U S C A L D	KILLED	N 494

Fish Species	Tagger	Tag No	Tag Date	Tag Location	Tg Lth	RecapDate	Recapture Location	RLth	Recap Angler	Result	Days Out
Red Drum	Braendle, Brad	172837	2007-03-24	Rudee Inlet	16.00	2008-03-24	Pamlico Sound, Off Cedar I	26.50	LEROY GOODWIN	KILLED	366
Red Drum	Lucy, Jon	134262	2007-03-28	Rudee Inlet	12.25	2008-08-24	Off Fisherman's Island	24.00	M I K E P O I R I E	Relw/T	515
Red Drum	Lucy, Jon	134195	2007-04-03	Rudee Inlet	16.25	2008-03-23	Croatan Sound, NC	NULL	R O N S A U L M	KILLED	355
Red Drum	Jones, Brian	172562	2007-04-03	Rudee Inlet	17.00	2008-07-24	Plumtree Flats; Plumtree Ba	20.00	J A S O N W I N	Relw/oT	478
Red Drum	Hardesty, Marvin	147233	2007-04-18	Rudee Inlet	17.00	2008-04-07	Rudee Inlet	22.50	D O N M I L L E R	Relw/NT	355
Red Drum	Whitley, Kevin	171286	2007-04-20	Rudee Inlet	17.00	2008-01-16	Clay Bank	25.00	J e f f C a r i n o	KILLED	271
Red Drum	Whitley, Kevin	171433	2007-05-16	Rudee Inlet	17.50	2008-10-05	CBBT, 1st Island	26.00	D A V I D X I E	Relw/oT	508
Red Drum	Bob Lee	140030	2007-10-11	Rudee Inlet	14.50	2008-04-24	Rudee Inlet	16.50	C H R I S N E W S	Relw/T	196
Red Drum	Lucy, Jon	191694	2008-04-16	Rudee Inlet	23.50	2008-04-18	Rudee Inlet	25.00	M I K E F I R E S T	Relw/NTE	2
Red Drum	Lucy, Jon	191695	2008-04-16	Rudee Inlet	24.50	2008-08-25	Rudee Inlet	27.00	R O B C O L L I N	Relw/T	131
Red Drum	Lucy , Jon	191697	2008-04-16	Rudee Inlet	25.25	2008-08-29	Off Back River	26.00	D A L E B E N N E	KILLED	135
Red Drum	Lucy, Jon	191802	2008-04-16	Rudee Inlet	16.50	2008-06-30	James River (lower)	16.00	K I M J O H N S O	KILLED	75
Red Drum	Lucy , Jon	192735	2008-04-16	Rudee Inlet	18.75	2008-10-24	Corolla-False Cape-Duck, N	24.00	P E T E S A N N E	Relw/oT	191
Red Drum	Lawrence, Ed	208008	2008-04-16	Rudee Inlet	23.50	2008-04-18	Rudee Inlet	25.00	M I K E F I R E S T	Relw/NTE	2
Red Drum	Lawrence, Ed	208011	2008-04-16	Rudee Inlet	26.50	2008-05-04	Rudee Inlet	24.00	J A M E S J O H N	Relw/T	18
Red Drum	Marquedant, Matt	200419	2008-08-12	Rudee Inlet	18.00	2008-09-10	Kittyhawk, Southern Shores	20.00	R O N H O W A R	KILLED	29
Red Drum	Collins, Rob	205847	2008-08-25	Rudee Inlet	9.25	2008-10-07	Rudee Inlet	12.00	M I K E M E L C H E	Relw/R	43
Red Drum	*Miller, Don*	*193260*	*2008-09-13*	*Rudee Inlet*	*14.75*	*2008-09-18*	*Corolla-False Cape-Duck,*	*14.50*	P A U L E R N S T	*Relw/T*	*5*
Red Drum	*Miller, Don*	*193260*	*2008-09-13*	*Rudee Inlet*	*14.75*	*2008-10-03*	*Pamlico Sound, Pamlico R*	*16.50*	D A V E W E L L E	*Relw/T*	*20*
Red Drum	Barnhart, David	199764	2008-09-27	Rudee Inlet	16.00	2008-12-16	Pamlico Sound, Off Avon,N	17.00	L O R A N O 'N E	Relw/oT	80
Red Drum	Barnhart, David	199765	2008-09-27	Rudee Inlet	16.75	2008-09-30	Corolla-False Cape-Duck, N	16.00	B O B B Y J A R V	Relw/oT	3
Red Drum	*Gekosky, Edward*	*167279*	*2008-10-16*	*Rudee Inlet*	*15.75*	*2008-10-21*	*Rudee Inlet*	*15.75*	E D G E K O S K Y	*Relw/T*	*5*
Red Drum	*Gekosky, Edward*	*167279*	*2008-10-16*	*Rudee Inlet*	*15.75*	*2008-11-10*	*Rudee Inlet*	*16.50*	W I L L M O S L E	*Relw/T*	*25*
Red Drum	Poulter, Brandon	215108	2008-10-18	Rudee Inlet	18.00	2008-11-16	Rudee Inlet	18.00	M I K E M I Z E L L	KILLED	29
Red Drum	KUMJIAN, ANDREW	204160	2008-09-12	Virginia Beach Surf	13.00	2008-09-16	Hatteras Inlet, NC	12.00	R O B E R T W O	Relw/T	4
Red Drum	SMITH , DONNIE	207259	2008-08-27	Ware River	14.00	2008-08-29	Ware River	NULL	M A R Y S H I N S	Relw/oT	2
Red Drum	Lawrence , Ed	208089	2008-08-28	Ware River	13.00	2008-11-15	Lynnhaven River	16.00	B I L L K N A P P	Relw/T	79
Red Drum	Lawrence, Ed	207552	2008-08-29	Ware River	12.75	2008-12-29	York Spit Light	18.00	J A M E S W E S	Relw/oT	122
Red Drum	Lawrence, Ed	207556	2008-09-02	Ware River	13.00	2008-09-29	Duck, NC Research Pier	17.00	M A R G A R E T	Relw/oT	27
Red Drum	Lucy, Jon	207003	2008-09-22	Ware River	14.25	2008-10-05	Ware River	15.00	M I C A H T O U T	Relw/T	13
Red Drum	Lucy, Jon	214933	2008-09-22	Ware River	15.00	2008-11-03	Corolla-False Cape-Duck, N	14.50	J O E P A N A R A	Relw/T	42
Red Drum	Lawrence, Ed	208863	2008-09-27	Ware River	16.25	2008-10-08	Ocean View Surf	16.50	M A E L A N I S T A	Relw/T	11
Red Drum	SMITH, DONNIE	207313	2008-09-30	Ware River	16.00	2008-10-27	York River Hot Ditch	12.00	S H E L I A W E S	Relw/oT	27
Red Drum	Lawrence, Ed	208872	2008-09-30	Ware River	15.25	2008-10-31	Pamlico Sound-Northern pc	16.25	J E F F M E R R I	KILLED	31
Red Drum	Purcell , Doug	195589	2008-10-04	Ware River	16.00	2008-10-27	York River Hot Ditch	7.00	M A R T H A W L	Relw/oTN	23
Red Drum	Lawrence, Ed	214892	2008-10-04	Ware River	15.00	2008-10-27	York River Hot Ditch	10.00	S H E L I A W E S	Relw/oT	23
Red Drum	Purcell, Doug	195594	2008-10-06	Ware River	10.50	2008-11-24	Cape Point, N.C - The Poin	15.75	R O B E R T K E I	Relw/R	49
Red Drum	Purcell, Doug	195598	2008-10-06	Ware River	12.00	2008-10-16	Ware River	12.50	D A V I D T E A G	KILLED	10
Red Drum	Lucy, Jon	216105	2008-10-14	Ware River	14.25	2008-10-27	York River Hot Ditch	10.00	M A R T H A W L	Relw/oTN	13
Red Drum	SMITH, DONNIE	216255	2008-10-14	Ware River	16.00	2008-10-31	Eliza.Rvr - Southern Branch	14.50	R I C H A R D S T	Relw/oT	17
Red Drum	SMITH, DONNIE	216329	2008-11-12	Ware River	15.00	2008-11-24	Rudee Inlet	15.00	ANTORNUS ANDERSO	Relw/T	12

Fish Species	Tagger	Tag No	Tag Date	Tag Location	Tg Lth	RecapDate	Recapture Location	RLth	Recap Angler	Result	Days Out
Red Drum	SMITH, DONNIE	216330	2008-11-12	Ware River	16.00	2008-11-20	Off Ocean View	16.00	ERNEST LAMB	Relw/T	8
Red Drum	SMITH, DONNIE	216332	2008-11-12	Ware River	14.75	2008-11-17	Severn River	20.00	J A S O N S M I T	Relw/T	5
Red Drum	Lucy, Jon	134433	2007-09-11	Winter Harbor	22.00	2008-11-29	Buxton, NC surf	28.50	J O E S I M M O N	Relw/oT	445
Red Drum	Lucy, Jon	191529	2007-09-11	Winter Harbor	24.00	2008-01-15	Cape Point, N.C - The Poin	26.25	L e e H a l l e r	KILLED	126
Red Drum	Lucy, Jon	207017	2008-10-03	York River - Amoco Dock	15.50	2008-11-07	James River (lower)	21.00	T H O M A S P A	KILLED	W 35
Red Drum	Lucy, Jon	214948	2008-10-03	York River - Amoco Dock	15.50	2008-10-13	Fort Eustis	13.00	R O B E R T S H	Relw/T	N 10
Red Drum	TAYLOR, JOHN	210494	2008-09-15	York River (lower)	11.50	2008-09-21	York River (lower)	11.00	J A S O N O L I V	Relw/oT	6
Red Drum	TAYLOR, JOHN	210495	2008-09-15	York River (lower)	11.00	2008-09-17	York River (lower)	11.00	M A R K G R E E	Relw/T	2
Red Drum	TAYLOR, JOHN	210498	2008-09-15	York River (lower)	10.50	2008-09-17	York River Hot Ditch	10.50	J O H N T A Y L O	Relw/T	2
Red Drum	*TAYLOR, JOHN*	*210500*	*2008-09-15*	*York River (lower)*	*12.00*	*2008-09-19*	*York River (lower)*	*12.00*	R U T H M C V E	*Relw/T*	*4*
Red Drum	*TAYLOR, JOHN*	*210500*	*2008-09-15*	*York River (lower)*	*12.00*	*2008-10-22*	*York River Hot Ditch*	*13.00*	J A S O N O L I V	*Relw/T*	*37*
Red Drum	TAYLOR, JOHN	215063	2008-10-02	York River (lower)	12.00	2008-11-01	York River Hot Ditch	14.50	E D S H E P H E	Relw/T	30
Red Drum	WOJCIK, GEORGE	220404	2008-10-31	York River (lower)	15.75	2008-10-31	York River Hot Ditch	15.50	F O R R E S T S	Relw/T	0
Red Drum	Shepherd, Ed	166991	2006-10-27	York River Hot Ditch	14.00	2008-09-16	Ocracoke Island	27.00	R O N A L D M O	KILLED	O 690
Red Drum	Shepherd, Ed	168163	2006-11-06	York River Hot Ditch	12.50	2008-01-04	Cape Point, N.C - The Poin	22.00	M i k e D o n a l d s	KILLED	424
Red Drum	Shepherd, Ed	168188	2006-11-06	York River Hot Ditch	13.00	2008-02-20	South Carolina (commercia	24.00	D a v i d G u e r i n	KILLED	471
Red Drum	Shepherd, Ed	163152	2006-11-08	York River Hot Ditch	12.50	2008-09-19	Hatteras Inlet, NC	26.75	A N G L E R	KILLED	681
Red Drum	Shepherd, Ed	146896	2006-11-14	York River Hot Ditch	15.00	2008-03-01	Pamlico Sound, Pamlico Ri	NULL	J E S U S C A L D	KILLED	N 473
Red Drum	Lawrence, Ed	153109	2007-01-14	York River Hot Ditch	15.75	2008-03-30	Hatteras Inlet, NC	25.00	D O N O D E N	KILLED	441
Red Drum	Shepherd, Ed	171044	2007-04-01	York River Hot Ditch	15.00	2008-01-02	York River Hot Ditch	23.50	E d S h e p h e r d	Relw/T	276
Red Drum	Shepherd, Ed	171176	2007-04-27	York River Hot Ditch	14.50	2008-02-04	York River Hot Ditch	25.50	J o h n T a y l o r	Relw/T	283
Red Drum	Bartlett, Brandon	172550	2007-05-19	York River Hot Ditch	14.00	2008-04-14	Pamlico Sound, Off Cedar I	24.00	R A L P H D A N I	Relw/ST	331
Red Drum	Shepherd, Ed	173578	2007-05-20	York River Hot Ditch	14.50	2008-05-15	Rudee Inlet	23.00	M A R V I N W I L	Relw/TM	S 361
Red Drum	Shepherd, Ed	188207	2007-10-02	York River Hot Ditch	16.00	2008-03-08	York River Hot Ditch	18.00	E D S H E P H E	Relw/T	158
Red Drum	Shepherd, Ed	188293	2007-10-04	York River Hot Ditch	16.50	2008-03-04	York River Hot Ditch	17.50	E D S H E P H E	Relw/T	152
Red Drum	Shepherd, Ed	188370	2007-10-15	York River Hot Ditch	17.50	2008-02-26	Pamlico Sound, Swan Qtr.	18.00	D A V I D B R I N	KILLED	134
Red Drum	Shepherd, Ed	180415	2007-10-21	York River Hot Ditch	16.50	2008-03-04	York River Hot Ditch	17.00	E D S H E P H E	Relw/T	135
Red Drum	*Shepherd, Ed*	*180563*	*2007-10-31*	*York River Hot Ditch*	*17.50*	*2008-03-05*	*York River Hot Ditch*	*17.25*	J e r r y H o p k i n s	*Relw/T*	*126*
Red Drum	*Shepherd, Ed*	*180563*	*2007-10-31*	*York River Hot Ditch*	*17.50*	*2008-03-08*	*York River Hot Ditch*	*18.00*	E D S H E P H E	*Relw/T*	*129*
Red Drum	*Shepherd , Ed*	*192025*	*2007-11-07*	*York River Hot Ditch*	*17.00*	*2008-01-09*	*York River Hot Ditch*	*17.50*	E d S h e p h e r d	*Relw/T*	*63*
Red Drum	*Shepherd , Ed*	*192025*	*2007-11-07*	*York River Hot Ditch*	*17.00*	*2008-03-30*	*York River Hot Ditch*	*17.00*	E D S H E P H E	*Relw/T*	*144*
Red Drum	*Shepherd , Ed*	*192025*	*2007-11-07*	*York River Hot Ditch*	*17.00*	*2008-03-30*	*York River Hot Ditch*	*16.50*	K E V I N S I B L E	*Relw/T*	*144*
Red Drum	Shepherd , Ed	192151	2007-11-09	York River Hot Ditch	17.00	2008-06-30	Tue Marshes Light	21.00	J A M E S C A M	KILLED	S 234
Red Drum	Shepherd , Ed	192175	2007-11-10	York River Hot Ditch	15.50	2008-03-10	York River Hot Ditch	16.50	Z A C K H O F F M	Relw/T	121
Red Drum	*Bartlett , Brandon*	*184000*	*2007-11-11*	*York River Hot Ditch*	*16.00*	*2008-01-12*	*York River Hot Ditch*	*15.50*	E d S h e p h e r d	*Relw/T*	*62*
Red Drum	*Bartlett , Brandon*	*184000*	*2007-11-11*	*York River Hot Ditch*	*16.00*	*2008-04-01*	*York River Hot Ditch*	*16.00*	E D S H E P H E	*Relw/T*	*142*
Red Drum	Bartlett , Brandon	184014	2007-11-12	York River Hot Ditch	15.50	2008-01-05	York River (lower)	10.00	S h a w n B o g g e	Relw/oT	54
Red Drum	Bartlett , Brandon	184016	2007-11-12	York River Hot Ditch	18.00	2008-01-18	York River Hot Ditch	18.00	E d S h e p h e r d	Relw/T	67
Red Drum	Bartlett , Brandon	184018	2007-11-12	York River Hot Ditch	16.50	2008-03-05	York River Hot Ditch	16.00	E D S H E P H E	Relw/T	114
Red Drum	Shepherd , Ed	192215	2007-11-12	York River Hot Ditch	15.50	2008-05-02	York River Hot Ditch	19.50	N O R M A N R U	KILLED	S 172
Red Drum	*Shepherd , Ed*	*192220*	*2007-11-12*	*York River Hot Ditch*	*15.50*	*2008-01-09*	*York River Hot Ditch*	*16.00*	T o m E m b r y	*Relw/T*	*58*

Fish Species	Tagger	Tag No	Tag Date	Tag Location	Tg Lth	RecapDate	Recapture Location	RLth	Recap Angler	Result	Days Out
Red Drum	*Shepherd , Ed*	*192220*	*2007-11-12*	*York River Hot Ditch*	*15.50*	*2008-03-10*	*York River Hot Ditch*	*15.00*	BRANDON OVERALL	*Relw/T*	*119*
Red Drum	Shepherd , Ed	192258	2007-11-14	York River Hot Ditch	16.00	2008-03-08	York River Hot Ditch	17.00	E D S H E P H E	RRelw/T	115
Red Drum	Shepherd , Ed	192263	2007-11-14	York River Hot Ditch	16.00	2008-04-02	York River Hot Ditch	17.00	E D S H E P H E	RRelw/T	140
Red Drum	Shepherd , Ed	192267	2007-11-14	York River Hot Ditch	17.50	2008-05-19	York River Hot Ditch	19.00	R O N A L D B R	KILLED	187
Red Drum	Shepherd , Ed	192352	2007-11-16	York River Hot Ditch	17.50	2008-02-08	York River Hot Ditch	14.50	C a m e r o n M a	Relw/oT	84
Red Drum	Shepherd , Ed	192367	2007-11-22	York River Hot Ditch	16.50	2008-04-23	York River Hot Ditch	18.00	E D S H E P H E	RRelw/T	153
Red Drum	Shepherd , Ed	192368	2007-11-22	York River Hot Ditch	15.50	2008-11-01	Rudee Inlet	24.00	M I K E P A T T E	KILLED	345
Red Drum	Shepherd , Ed	192372	2007-11-22	York River Hot Ditch	13.50	2008-03-06	York River Hot Ditch	15.00	E D S H E P H E	RRelw/T	105
Red Drum	Shepherd , Ed	192373	2007-11-22	York River Hot Ditch	14.00	2008-01-02	York River Hot Ditch	14.00	E d S h e p h e r d	Relw/T	41
Red Drum	Shepherd , Ed	192063	2007-11-24	York River Hot Ditch	16.00	2008-04-02	York River Hot Ditch	16.00	E D S H E P H E	RRelw/T	130
Red Drum	Shepherd , Ed	192064	2007-11-24	York River Hot Ditch	16.00	2008-03-03	York River Hot Ditch	16.00	E D S H E P H E	RRelw/T	100
Red Drum	Shepherd , Ed	192065	2007-11-24	York River Hot Ditch	15.50	2008-01-13	York River Hot Ditch	16.00	E d S h e p h e r d	Relw/T	50
Red Drum	Shepherd , Ed	192070	2007-11-24	York River Hot Ditch	17.00	2008-03-05	York River Hot Ditch	16.00	R O G E R A M	CRelw/T	102
Red Drum	*Shepherd , Ed*	*192392*	*2007-11-24*	*York River Hot Ditch*	*16.00*	*2008-01-09*	*York River Hot Ditch*	*16.00*	E d S h e p h e r d	*Relw/T*	*46*
Red Drum	*Shepherd , Ed*	*192392*	*2007-11-24*	*York River Hot Ditch*	*16.00*	*2008-04-12*	*York River Hot Ditch*	*22.00*	C A M E R O N M	*Relw/TN*	*140*
Red Drum	Shepherd , Ed	192400	2007-11-24	York River Hot Ditch	17.00	2008-02-09	Elizabeth River- Hot Ditch	17.00	A l l e n H o d g e s	KILLED	77
Red Drum	*Shepherd , Ed*	*192075*	*2007-11-25*	*York River Hot Ditch*	*17.00*	*2008-02-16*	*Elizabeth River- Hot Ditch*	*17.50*	J O H N T A Y L O	*Relw/T*	*83*
Red Drum	*Shepherd , Ed*	*192075*	*2007-11-25*	*York River Hot Ditch*	*17.00*	*2008-03-07*	*York River Hot Ditch*	*18.00*	E D S H E P H E	*RRelw/T*	*103*
Red Drum	Shepherd , Ed	192080	2007-11-25	York River Hot Ditch	16.00	2008-02-05	York River Hot Ditch	17.00	E d S h e p h e r d	Relw/T	72
Red Drum	*Shepherd , Ed*	*192094*	*2007-11-25*	*York River Hot Ditch*	*16.50*	*2008-01-24*	*York River Hot Ditch*	*17.00*	E d S h e p h e r d	*Relw/T*	*60*
Red Drum	*Shepherd , Ed*	*192094*	*2007-11-25*	*York River Hot Ditch*	*16.50*	*2008-03-00*	*York River Hot Ditch*	*17.50*	S H E R M A N J	*Relw/T*	*NULL*
Red Drum	Shepherd , Ed	192097	2007-11-25	York River Hot Ditch	15.50	2008-01-13	York River Hot Ditch	16.00	E d S h e p h e r d	Relw/T	49
Red Drum	*Shepherd , Ed*	*192100*	*2007-11-26*	*York River Hot Ditch*	*16.50*	*2008-02-03*	*York River Hot Ditch*	*17.00*	E d S h e p h e r d	*Relw/T*	*69*
Red Drum	*Shepherd , Ed*	*192100*	*2007-11-26*	*York River Hot Ditch*	*16.50*	*2008-03-14*	*York River Hot Ditch*	*16.00*	D O T T I E B U R	*Relw/TN*	*109*
Red Drum	Shepherd , Ed	192331	2007-11-28	York River Hot Ditch	15.50	2008-04-01	York River Hot Ditch	15.50	E D S H E P H E	RRelw/T	125
Red Drum	Shepherd , Ed	192341	2007-11-29	York River Hot Ditch	16.00	2008-03-20	York River Hot Ditch	16.50	E D S H E P H E	RRelw/T	112
Red Drum	Shepherd , Ed	192347	2007-11-30	York River Hot Ditch	17.50	2008-03-17	York River Hot Ditch	17.50	J O H N T A Y L O	Relw/T	108
Red Drum	*Shepherd , Ed*	*193951*	*2007-11-30*	*York River Hot Ditch*	*17.00*	*2008-03-10*	*York River Hot Ditch*	*16.00*	Z A C K H O F F M	*Relw/T*	*101*
Red Drum	*Shepherd , Ed*	*193951*	*2007-11-30*	*York River Hot Ditch*	*17.00*	*2008-04-23*	*York River Hot Ditch*	*17.50*	E D S H E P H E	*RRelw/T*	*145*
Red Drum	Shepherd , Ed	193956	2007-12-08	York River Hot Ditch	15.50	2008-03-05	York River Hot Ditch	17.00	R O G E R A M	CRelw/T	88
Red Drum	Shepherd , Ed	193960	2007-12-11	York River Hot Ditch	14.00	2008-03-20	York River Hot Ditch	15.50	E D S H E P H E	RRelw/T	100
Red Drum	*Shepherd, Ed*	*193963*	*2007-12-12*	*York River Hot Ditch*	*15.50*	*2008-03-05*	*York River Hot Ditch*	*16.00*	E D S H E P H E	*RRelw/T*	*84*
Red Drum	*Shepherd, Ed*	*193963*	*2007-12-12*	*York River Hot Ditch*	*15.50*	*2008-03-31*	*York River Hot Ditch*	*16.00*	J O H N T A Y L O	*Relw/T*	*110*
Red Drum	Shepherd , Ed	193966	2007-12-12	York River Hot Ditch	16.00	2008-01-09	York River Hot Ditch	18.00	M a r k Y o u n g	Relw/T	28
Red Drum	Shepherd , Ed	193969	2007-12-12	York River Hot Ditch	17.50	2008-01-15	York River Hot Ditch	17.50	E d S h e p h e r d	Relw/T	34
Red Drum	Shepherd , Ed	193970	2007-12-12	York River Hot Ditch	15.50	2008-04-22	York River Hot Ditch	17.00	E D S H E P H E	RRelw/T	132
Red Drum	Shepherd , Ed	193987	2007-12-14	York River Hot Ditch	16.50	2008-01-02	York River Hot Ditch	16.50	E d S h e p h e r d	Relw/T	19
Red Drum	Shepherd , Ed	193991	2007-12-15	York River Hot Ditch	15.50	2008-01-12	York River Hot Ditch	14.00	B r a n d o n B a r t	Relw/T	28
Red Drum	Shepherd , Ed	193994	2007-12-15	York River Hot Ditch	16.50	2008-03-12	York River Hot Ditch	17.00	E D S H E P H E	RRelw/T	88
Red Drum	Shepherd , Ed	194001	2007-12-15	York River Hot Ditch	17.00	2008-03-05	York River Hot Ditch	17.00	E D S H E P H E	RRelw/T	81
Red Drum	*Shepherd , Ed*	*194004*	*2007-12-16*	*York River Hot Ditch*	*15.00*	*2008-01-07*	*York River Hot Ditch*	*15.50*	E d S h e p h e r d	*Relw/T*	*22*

Fish Species	Tagger	Tag No	Tag Date	Tag Location	Tg Lth	RecapDate	Recapture Location	RLth	Recap Angler	Result	Days Out
Red Drum	*Shepherd , Ed*	*194004*	*2007-12-16*	*York River Hot Ditch*	*15.00*	*2008-03-14*	*York River Hot Ditch*	*15.00*	ED SHEPHERD	*Relw/T*	*89*
Red Drum	Shepherd , Ed	194010	2007-12-16	York River Hot Ditch	15.50	2008-01-10	York River Hot Ditch	15.50	Ed Shepherd	Relw/T	25
Red Drum	Shepherd , Ed	194017	2007-12-17	York River Hot Ditch	16.00	2008-03-04	York River Hot Ditch	16.50	ED SHEPHERD	Relw/T	78
Red Drum	*Shepherd , Ed*	*194021*	*2007-12-18*	*York River Hot Ditch*	*15.50*	*2008-01-13*	*York River Hot Ditch*	*15.50*	Ed Shepherd	*Relw/T*	*26*
Red Drum	*Shepherd , Ed*	*194021*	*2007-12-18*	*York River Hot Ditch*	*15.50*	*2008-03-31*	*York River Hot Ditch*	*16.50*	ED SHEPHERD	*Relw/T*	*104*
Red Drum	Shepherd , Ed	194022	2007-12-18	York River Hot Ditch	17.00	2008-01-15	York River Hot Ditch	17.00	Ed Shepherd	Relw/T	28
Red Drum	Shepherd , Ed	194023	2007-12-18	York River Hot Ditch	16.00	2008-01-10	York River Hot Ditch	16.00	Ed Shepherd	Relw/T	23
Red Drum	Shepherd , Ed	194026	2007-12-18	York River Hot Ditch	17.00	2008-03-07	York River Hot Ditch	14.00	ROGER AM	Relw/T	80
Red Drum	Shepherd , Ed	194027	2007-12-18	York River Hot Ditch	15.50	2008-01-12	York River Hot Ditch	15.50	Ed Shepherd	Relw/T	25
Red Drum	Shepherd , Ed	194051	2007-12-27	York River Hot Ditch	22.00	2008-01-08	York River Hot Ditch	22.00	Ed Shepherd	Relw/T	12
Red Drum	Shepherd , Ed	194057	2007-12-28	York River Hot Ditch	17.00	2008-01-02	York River Hot Ditch	17.00	Ed Shepherd	Relw/T	5
Red Drum	Shepherd , Ed	194059	2007-12-28	York River Hot Ditch	17.50	2008-02-06	York River (lower)	18.00	David Lynch	Relw/T	40
Red Drum	Shepherd , Ed	194060	2007-12-28	York River Hot Ditch	15.50	2008-03-09	York River Hot Ditch	16.00	ED SHEPHERD	Relw/T	72
Red Drum	Shepherd , Ed	194066	2007-12-29	York River Hot Ditch	14.50	2008-03-00	York River Hot Ditch	17.50	SHERMAN J	Relw/T	NULL
Red Drum	Shepherd , Ed	194073	2007-12-29	York River Hot Ditch	15.00	2008-03-12	York River Hot Ditch	15.50	JOHN TAYLO	Relw/T	74
Red Drum	Shepherd , Ed	194074	2007-12-29	York River Hot Ditch	15.00	2008-10-23	Oregon Inlet, North Carolina	26.00	JACK HESS	KILLED	299
Red Drum	Shepherd , Ed	194076	2007-12-29	York River Hot Ditch	16.00	2008-03-17	York River Hot Ditch	19.50	DAVID FORE	KILLED	79
Red Drum	Shepherd , Ed	194078	2007-12-29	York River Hot Ditch	16.00	2008-03-27	York River Hot Ditch	14.00	JORDAN RE	Relw/T	89
Red Drum	*Shepherd, Ed*	*194079*	*2007-12-29*	*York River Hot Ditch*	*14.00*	*2008-01-09*	*York River Hot Ditch*	*14.00*	Ed Shepherd	*Relw/T*	*11*
Red Drum	*Shepherd, Ed*	*194079*	*2007-12-29*	*York River Hot Ditch*	*14.00*	*2008-03-10*	*York River Hot Ditch*	*17.00*	ZACK HOFF	*Relw/T*	*72*
Red Drum	*Shepherd, Ed*	*194079*	*2007-12-29*	*York River Hot Ditch*	*14.00*	*2008-03-30*	*York River Hot Ditch*	*16.00*	TOM EMBRY	*Relw/T*	*92*
Red Drum	Shepherd , Ed	194089	2007-12-31	York River Hot Ditch	15.00	2008-03-10	York River Hot Ditch	16.50	BRANDON O	Relw/T	70
Red Drum	*Shepherd , Ed*	*194210*	*2008-01-01*	*York River Hot Ditch*	*15.50*	*2008-03-18*	*York River Hot Ditch*	*16.00*	H . G . SLEAR	*Relw/T*	*77*
Red Drum	*Shepherd , Ed*	*194210*	*2008-01-01*	*York River Hot Ditch*	*15.50*	*2008-03-28*	*York River Hot Ditch*	*16.50*	ED SHEPHERD	*Relw/T*	*87*
Red Drum	Shepherd , Ed	194211	2008-01-01	York River Hot Ditch	16.00	2008-03-14	York River Hot Ditch	16.00	ERIC MCDO	Relw/T	73
Red Drum	Shepherd , Ed	194212	2008-01-01	York River Hot Ditch	17.00	2008-03-14	York River Hot Ditch	17.00	ED SHEPHERD	Relw/T	73
Red Drum	Shepherd , Ed	194213	2008-01-01	York River Hot Ditch	16.00	2008-03-05	York River Hot Ditch	16.00	ED SHEPHERD	Relw/T	64
Red Drum	Shepherd , Ed	194215	2008-01-01	York River Hot Ditch	12.00	2008-03-13	York River Hot Ditch	12.00	ED SHEPHERD	Relw/T	72
Red Drum	Shepherd, Ed	194220	2008-01-02	York River Hot Ditch	15.50	2008-04-13	York River Hot Ditch	17.75	BRANDON B	Relw/T	102
Red Drum	Shepherd , Ed	194223	2008-01-02	York River Hot Ditch	15.50	2008-02-19	York River Hot Ditch	18.00	Brian Dye	Relw/T	48
Red Drum	Shepherd , Ed	194225	2008-01-02	York River Hot Ditch	15.50	2008-01-10	York River Hot Ditch	15.00	Ed Shepherd	Relw/T	8
Red Drum	Shepherd , Ed	194230	2008-01-06	York River Hot Ditch	15.50	2008-03-14	York River Hot Ditch	17.00	JUILDER TA	Relw/T	68
Red Drum	*Shepherd , Ed*	*194232*	*2008-01-06*	*York River Hot Ditch*	*13.50*	*2008-01-10*	*York River Hot Ditch*	*13.50*	Ed Shepherd	*Relw/T*	*4*
Red Drum	*Shepherd , Ed*	*194232*	*2008-01-06*	*York River Hot Ditch*	*13.50*	*2008-03-17*	*York River Hot Ditch*	*16.00*	JOHN TAYLO	*Relw/T*	*71*
Red Drum	*Shepherd , Ed*	*194238*	*2008-01-08*	*York River Hot Ditch*	*16.00*	*2008-01-09*	*York River Hot Ditch*	*19.00*	Tom Embry	*Relw/T*	*1*
Red Drum	*Shepherd , Ed*	*194238*	*2008-01-08*	*York River Hot Ditch*	*16.00*	*2008-02-21*	*York River Hot Ditch*	*NULL*	Clarence Jen	*Relw/T*	*44*
Red Drum	Shepherd , Ed	194239	2008-01-08	York River Hot Ditch	14.00	2008-03-03	York River Hot Ditch	17.00	Stephen Mor	Relw/T	55
Red Drum	*Shepherd , Ed*	*194241*	*2008-01-08*	*York River Hot Ditch*	*14.00*	*2008-03-17*	*York River Hot Ditch*	*15.00*	JOHN TAYLO	*Relw/T*	*69*
Red Drum	*Shepherd , Ed*	*194241*	*2008-01-08*	*York River Hot Ditch*	*14.00*	*2008-04-25*	*York River Hot Ditch*	*14.00*	ED SHEPHERD	*Relw/T*	*108*
Red Drum	Shepherd , Ed	194245	2008-01-08	York River Hot Ditch	14.00	2008-03-21	York River Hot Ditch	16.00	ERIC MCDO	Relw/T	73
Red Drum	Shepherd , Ed	194246	2008-01-08	York River Hot Ditch	15.50	2008-03-05	York River Hot Ditch	15.50	ED SHEPHERD	Relw/T	57

Fish Species	Tagger	Tag No	Tag Date	Tag Location	Tg Lth	RecapDate	Recapture Location	RLth	Recap Angler	Result	Days Out
Red Drum	Shepherd , Ed	193753	2008-01-09	York River Hot Ditch	15.50	2008-03-14	York River Hot Ditch	16.00	NANCY AMICK	Relw/T	65
Red Drum	Shepherd , Ed	193754	2008-01-09	York River Hot Ditch	15.50	2008-07-26	York River (lower)	23.00	BLAIN ROCHENBERGE	KILLED	199
Red Drum	Shepherd , Ed	193755	2008-01-09	York River Hot Ditch	15.50	2008-03-07	York River Hot Ditch	15.50	E D S H E P H E R	Relw/T	58
Red Drum	Shepherd , Ed	194249	2008-01-09	York River Hot Ditch	15.50	2008-01-13	York River Hot Ditch	15.50	E d S h e p h e r d	Relw/T	4
Red Drum	Shepherd , Ed	194250	2008-01-09	York River Hot Ditch	17.50	2008-02-15	York River Hot Ditch	17.50	E D S H E P H E R	Relw/T	37
Red Drum	Shepherd , Ed	193759	2008-01-10	York River Hot Ditch	15.50	2008-02-06	York River Hot Ditch	17.50	R o b e r t W i l l i a n	Relw/oT	27
Red Drum	Shepherd , Ed	193761	2008-01-10	York River Hot Ditch	17.50	2008-04-01	York River Hot Ditch	18.50	E D S H E P H E R	Relw/T	82
Red Drum	Shepherd , Ed	193773	2008-01-11	York River Hot Ditch	19.00	2008-03-30	York River Hot Ditch	19.50	V I R G I N I A P A	KILLED	79
Red Drum	Shepherd , Ed	193776	2008-01-12	York River Hot Ditch	15.00	2008-03-00	York River Hot Ditch	17.50	S H E R M A N J	CRelw/E S	NULL
Red Drum	Shepherd , Ed	193777	2008-01-12	York River Hot Ditch	16.00	2008-03-03	York River Hot Ditch	15.00	S h a u n G i l b e r t	Relw/oT	51
Red Drum	Shepherd , Ed	193783	2008-01-13	York River Hot Ditch	16.00	2008-03-05	York River Hot Ditch	16.00	R O G E R A M	CRelw/T	52
Red Drum	Shepherd , Ed	193786	2008-01-13	York River Hot Ditch	16.00	2008-03-30	York River Hot Ditch	16.50	E D S H E P H E R	Relw/T	77
Red Drum	Shepherd , Ed	193793	2008-01-15	York River Hot Ditch	15.50	2008-03-14	York River Hot Ditch	16.00	N A N C Y A M I C	Relw/T	59
Red Drum	Shepherd , Ed	194153	2008-01-18	York River Hot Ditch	18.00	2008-02-15	York River Hot Ditch	18.00	E D S H E P H E R	Relw/T	28
Red Drum	*Shepherd , Ed*	*194155*	*2008-01-28*	*York River Hot Ditch*	*15.50*	*2008-02-02*	*York River Hot Ditch*	*15.50*	*E d S h e p h e r d*	*Relw/T*	*5*
Red Drum	*Shepherd , Ed*	*194155*	*2008-01-28*	*York River Hot Ditch*	*15.50*	*2008-03-07*	*York River Hot Ditch*	*16.00*	*R O G E R A M*	*CRelw/T*	*39*
Red Drum	Shepherd , Ed	194157	2008-01-28	York River Hot Ditch	15.50	2008-04-01	York River Hot Ditch	15.50	E D S H E P H E R	Relw/T	64
Red Drum	*Shepherd , Ed*	*194161*	*2008-01-29*	*York River Hot Ditch*	*15.50*	*2008-02-15*	*York River Hot Ditch*	*15.50*	*E D S H E P H E R*	*Relw/T*	*17*
Red Drum	*Shepherd , Ed*	*194161*	*2008-01-29*	*York River Hot Ditch*	*15.50*	*2008-03-28*	*York River Hot Ditch*	*15.00*	*N A N C Y A M I C*	*Relw/T*	*59*
Red Drum	Shepherd , Ed	194175	2008-01-30	York River Hot Ditch	15.00	2008-02-26	York River Hot Ditch	15.00	E D S H E P H E R	Relw/T	27
Red Drum	*Shepherd , Ed*	*194177*	*2008-01-30*	*York River Hot Ditch*	*15.00*	*2008-02-04*	*York River Hot Ditch*	*15.00*	*E d S h e p h e r d*	*Relw/T*	*5*
Red Drum	*Shepherd , Ed*	*194177*	*2008-01-30*	*York River Hot Ditch*	*15.00*	*2008-02-06*	*York River Hot Ditch*	*15.00*	*H . G . S L E A R*	*Relw/T*	*7*
Red Drum	*Shepherd , Ed*	*194200*	*2008-01-30*	*York River Hot Ditch*	*15.50*	*2008-02-04*	*York River Hot Ditch*	*15.50*	*E d S h e p h e r d*	*Relw/T*	*5*
Red Drum	*Shepherd , Ed*	*194200*	*2008-01-30*	*York River Hot Ditch*	*15.50*	*2008-03-08*	*York River Hot Ditch*	*15.50*	*E D S H E P H E R*	*Relw/T*	*38*
Red Drum	*Shepherd , Ed*	*194174*	*2008-02-02*	*York River Hot Ditch*	*14.50*	*2008-03-03*	*York River Hot Ditch*	*13.00*	*R O G E R A M*	*CRelw/T*	*30*
Red Drum	*Shepherd , Ed*	*194174*	*2008-02-02*	*York River Hot Ditch*	*14.50*	*2008-03-25*	*York River Hot Ditch*	*15.50*	*E D S H E P H E R*	*Relw/T*	*52*
Red Drum	*Shepherd, Ed*	*194192*	*2008-02-02*	*York River Hot Ditch*	*15.50*	*2008-03-14*	*York River Hot Ditch*	*15.00*	*N A N C Y A M I C*	*Relw/T*	*41*
Red Drum	*Shepherd, Ed*	*194192*	*2008-02-02*	*York River Hot Ditch*	*15.50*	*2008-04-02*	*York River Hot Ditch*	*16.00*	*J O H N T A Y L O*	*Relw/T*	*60*
Red Drum	Shepherd , Ed	194180	2008-02-03	York River Hot Ditch	14.00	2008-02-05	York River Hot Ditch	15.00	H . G . S L E A R	Relw/T	2
Red Drum	Shepherd , Ed	194182	2008-02-04	York River Hot Ditch	15.00	2008-03-04	York River Hot Ditch	15.00	E D S H E P H E R	Relw/T	29
Red Drum	Shepherd , Ed	194185	2008-02-04	York River Hot Ditch	15.00	2008-03-05	York River Hot Ditch	15.00	E D S H E P H E R	Relw/T	30
Red Drum	Shepherd , Ed	194186	2008-02-04	York River Hot Ditch	15.50	2008-03-13	York River Hot Ditch	16.00	J O H N T A Y L O	Relw/T	38
Red Drum	Shepherd , Ed	194187	2008-02-04	York River Hot Ditch	15.50	2008-03-05	York River Hot Ditch	15.50	E D S H E P H E R	Relw/T	30
Red Drum	*Shepherd, Ed*	*194189*	*2008-02-04*	*York River Hot Ditch*	*15.00*	*2008-03-07*	*York River Hot Ditch*	*15.00*	*E D S H E P H E R*	*Relw/T*	*32*
Red Drum	*Shepherd, Ed*	*194189*	*2008-02-04*	*York River Hot Ditch*	*15.00*	*2008-04-11*	*York River Hot Ditch*	*17.00*	*B R A N D O N B*	*Relw/T*	*67*
Red Drum	Shepherd , Ed	194191	2008-02-04	York River Hot Ditch	15.50	2008-03-05	York River Hot Ditch	16.50	Z a c k H o f f m a n	Relw/T	30
Red Drum	*Shepherd, Ed*	*194196*	*2008-02-05*	*York River Hot Ditch*	*17.50*	*2008-03-12*	*York River Hot Ditch*	*15.50*	*Z A C H E R Y H*	*CRelw/T*	*36*
Red Drum	*Shepherd, Ed*	*194196*	*2008-02-05*	*York River Hot Ditch*	*17.50*	*2008-03-14*	*York River Hot Ditch*	*17.50*	*E D S H E P H E R*	*Relw/T*	*38*
Red Drum	*Shepherd, Ed*	*194196*	*2008-02-05*	*York River Hot Ditch*	*17.50*	*2008-04-26*	*Ware Point*	*13.00*	*D A V I D J E N K*	*Relw/oT*	*81*
Red Drum	Shepherd , Ed	194197	2008-02-05	York River Hot Ditch	14.00	2008-03-06	York River Hot Ditch	14.00	R O G E R A M	CRelw/T	30
Red Drum	Shepherd , Ed	194198	2008-02-05	York River Hot Ditch	17.00	2008-03-14	York River Hot Ditch	16.00	N A N C Y A M I C	Relw/T	38

Fish Species	Tagger	Tag No	Tag Date	Tag Location	Tg Lth	RecapDate	Recapture Location	RLth	Recap Angler	Result	Days Out
Red Drum	Shepherd , Ed	193910	2008-02-15	York River Hot Ditch	15.50	2008-03-22	York River Hot Ditch	16.00	CLARENCE JENKINS	Relw/T	36
Red Drum	*Shepherd , Ed*	*193911*	*2008-02-15*	*York River Hot Ditch*	*15.50*	*2008-03-04*	*York River Hot Ditch*	*15.50*	E D S H E P H E	*Relw/T*	*18*
Red Drum	*Shepherd , Ed*	*193911*	*2008-02-15*	*York River Hot Ditch*	*15.50*	*2008-03-12*	*York River Hot Ditch*	*15.50*	E D S H E P H E	*Relw/T*	*26*
Red Drum	Shepherd , Ed	193917	2008-02-26	York River Hot Ditch	20.50	2008-03-17	York River Hot Ditch	23.00	D A V I D F O R E	KILLED	20
Red Drum	Bartlett, Brandon	184037	2008-03-03	York River Hot Ditch	15.50	2008-03-31	York River Hot Ditch	18.00	J O H N T A Y L O	Relw/T	28
Red Drum	Bartlett, Brandon	184040	2008-03-03	York River Hot Ditch	17.00	2008-03-08	York River Hot Ditch	16.00	E D S H E P H E	Relw/T	5
Red Drum	Bartlett, Brandon	184042	2008-03-03	York River Hot Ditch	15.00	2008-03-19	York River Hot Ditch	15.50	E D S H E P H E	Relw/T	16
Red Drum	Shepherd , Ed	193920	2008-03-03	York River Hot Ditch	15.50	2008-04-11	York River Hot Ditch	15.50	E D S H E P H E	Relw/T	39
Red Drum	Shepherd , Ed	193923	2008-03-03	York River Hot Ditch	14.00	2008-03-00	York River Hot Ditch	17.50	S H E R M A N J	Relw/E S	NULL
Red Drum	Shepherd , Ed	193924	2008-03-03	York River Hot Ditch	15.50	2008-03-14	York River Hot Ditch	16.00	D O T T I E B U R	Relw/T	11
Red Drum	Shepherd , Ed	193929	2008-03-04	York River Hot Ditch	17.00	2008-04-11	York River Hot Ditch	17.00	E D S H E P H E	Relw/T	38
Red Drum	*Shepherd , Ed*	*193933*	*2008-03-04*	*York River Hot Ditch*	*15.00*	*2008-03-15*	*York River Hot Ditch*	*16.00*	J O H N T A Y L O	*Relw/T*	*11*
Red Drum	*Shepherd , Ed*	*193933*	*2008-03-04*	*York River Hot Ditch*	*15.00*	*2008-10-05*	*Back River Artificial Reef*	*25.75*	C H A R L I E K E	*KILLED*	*215*
Red Drum	*Shepherd, Ed*	*193935*	*2008-03-04*	*York River Hot Ditch*	*16.00*	*2008-03-14*	*York River Hot Ditch*	*16.00*	N A N C Y A M I C	*Relw/T*	*10*
Red Drum	*Shepherd, Ed*	*193935*	*2008-03-04*	*York River Hot Ditch*	*16.00*	*2008-06-08*	*York River (lower)*	*20.25*	J E R R Y H A N	*KILLED*	*96*
Red Drum	*Overall, Brandon*	*195280*	*2008-03-07*	*York River Hot Ditch*	*16.00*	*2008-03-14*	*York River Hot Ditch*	*15.50*	E D S H E P H E	*Relw/T*	*7*
Red Drum	*Overall, Brandon*	*195280*	*2008-03-07*	*York River Hot Ditch*	*16.00*	*2008-04-04*	*York River Hot Ditch*	*16.50*	J O H N T A Y L O	*Relw/T*	*28*
Red Drum	Overall, Brandon	195283	2008-03-09	York River Hot Ditch	16.00	2008-03-10	York River Hot Ditch	16.50	C H A R L E S M	Relw/E D I T 1H	
Red Drum	*Shepherd , Ed*	*196668*	*2008-03-10*	*York River Hot Ditch*	*16.50*	*2008-03-13*	*York River Hot Ditch*	*19.00*	J O H N T A Y L O	*Relw/T*	*3*
Red Drum	*Shepherd , Ed*	*196668*	*2008-03-10*	*York River Hot Ditch*	*16.50*	*2008-03-25*	*York River Hot Ditch*	*NULL*	U N K N O W N	*Relw/T*	*15*
Red Drum	*Lawrence , Ed*	*207096*	*2008-03-11*	*York River Hot Ditch*	*16.00*	*2008-03-27*	*York River Hot Ditch*	*16.00*	R O N A L D L Y N	*Relw/T*	*16*
Red Drum	*Lawrence , Ed*	*207096*	*2008-03-11*	*York River Hot Ditch*	*16.00*	*2008-10-07*	*York River Hot Ditch*	*21.25*	R O N A L D L Y N	*KILLED*	*210*
Red Drum	HOFFMAN, ZACHERY	196954	2008-03-12	York River Hot Ditch	15.50	2008-04-26	Ware Point	13.00	D A V I D J E N K	Relw/oT	45
Red Drum	Shepherd , Ed	194108	2008-03-19	York River Hot Ditch	16.00	2008-03-21	York River Hot Ditch	18.00	C H A R L E S M	Relw/E D I T 2H	
Red Drum	*Shepherd , Ed*	*194113*	*2008-03-20*	*York River Hot Ditch*	*15.00*	*2008-03-21*	*York River Hot Ditch*	*16.00*	C H A R L E S M	*Relw/E D I T 1H*	
Red Drum	*Shepherd , Ed*	*194113*	*2008-03-20*	*York River Hot Ditch*	*15.00*	*2008-11-21*	*Oregon Inlet, North Carolir*	*24.00*	M I K E K N O E L	*KILLED*	*246*
Red Drum	Shepherd, Ed	194127	2008-03-29	York River Hot Ditch	14.50	2008-04-01	York River Hot Ditch	14.50	E D S H E P H E	Relw/T	3
Red Drum	Shepherd , Ed	194130	2008-03-29	York River Hot Ditch	16.00	2008-04-01	York River Hot Ditch	16.00	E D S H E P H E	Relw/T	3
Red Drum	Shepherd , Ed	194135	2008-03-30	York River Hot Ditch	17.50	2008-04-09	York River Hot Ditch	17.50	E D S H E P H E	Relw/T	10
Red Drum	Shepherd, Ed	194141	2008-04-01	York River Hot Ditch	14.50	2008-04-02	York River Hot Ditch	14.50	E D S H E P H E	Relw/T	1
Red Drum	Shepherd , Ed	194149	2008-04-01	York River Hot Ditch	15.50	2008-04-11	York River Hot Ditch	15.50	E D S H E P H E	Relw/T	10
Red Drum	Shepherd , Ed	196702	2008-04-02	York River Hot Ditch	25.00	2008-04-11	York River Hot Ditch	25.00	B R A N D O N B	KILLED	
Red Drum	Shepherd , Ed	196718	2008-04-09	York River Hot Ditch	15.00	2008-04-25	York River Hot Ditch	15.00	E D S H E P H E	Relw/T	16
Red Drum	Shepherd , Ed	196863	2008-05-04	York River Hot Ditch	15.50	2008-07-02	York River (lower)	20.00	M A R K C O T T	Relw/oT	59
Red Drum	TAYLOR, JOHN	204961	2008-08-28	York River Hot Ditch	14.00	2008-10-11	James River (lower)	16.75	C A R L T O N K	Relw/T	44
Red Drum	TAYLOR, JOHN	204963	2008-08-28	York River Hot Ditch	14.00	2008-09-04	Corolla-False Cape-Duck, N	17.50	S H I R L E Y T U	KILLED	7
Red Drum	Shepherd, Ed	207702	2008-09-07	York River Hot Ditch	12.50	2008-09-21	Eliza.Rv,Norfk-Ports.waterfr	13.00	D O N N E L L C	KILLED	14
Red Drum	Shepherd, Ed	209837	2008-09-07	York River Hot Ditch	15.00	2008-09-10	York River Hot Ditch	NULL	J O H N T A Y L O	Relw/T	3
Red Drum	Shepherd, Ed	209844	2008-09-07	York River Hot Ditch	16.00	2008-10-07	York River Hot Ditch	17.00	W E L D O N F I R	Relw/T	30
Red Drum	Shepherd, Ed	207769	2008-09-11	York River Hot Ditch	10.50	2008-09-11	York River Hot Ditch	10.50	E D S H E P E R	DRelw/T	0
Red Drum	TAYLOR, JOHN	210483	2008-09-13	York River Hot Ditch	11.00	2008-09-29	York River Hot Ditch	11.50	E D S H E P H E	Relw/T	16

Fish Species	Tagger	Tag No	Tag Date	Tag Location	Tg Lth	RecapDate	Recapture Location	RLth	Recap Angler	Result	Days Out
Red Drum	TAYLOR, JOHN	210488	2008-09-13	York River Hot Ditch	9.50	2008-09-13	York River Hot Ditch	9.50	JOHN TAYLOR	Relw/T	0
Red Drum	*Vinson, Scott*	*209578*	*2008-09-19*	*York River Hot Ditch*	*13.00*	*2008-09-19*	*York River Hot Ditch*	*14.00*	ED SHEPHERD	*Relw/T*	*0*
Red Drum	*Vinson, Scott*	*209578*	*2008-09-19*	*York River Hot Ditch*	*13.00*	*2008-10-15*	*Pamlico River*	*15.50*	RAY TEMPLE	*Relw/oT*	*26*
Red Drum	TAYLOR, JOHN	210516	2008-09-19	York River Hot Ditch	11.50	2008-10-07	York River Hot Ditch	11.00	ED SHEPHERD	Relw/T	18
Red Drum	Shepherd, Ed	216003	2008-09-19	York River Hot Ditch	13.50	2008-09-23	York River Hot Ditch	13.50	ED SHEPHERD	Relw/T	4
Red Drum	Shepherd, Ed	216008	2008-09-19	York River Hot Ditch	16.00	2008-09-22	York River Hot Ditch	16.00	ED SHEPHERD	Relw/T	3
Red Drum	TAYLOR, JOHN	210532	2008-09-20	York River Hot Ditch	12.00	2008-10-24	York River Hot Ditch	13.75	TOM EMBRY	Relw/T	34
Red Drum	Shepherd, Ed	216027	2008-09-22	York River Hot Ditch	14.00	2008-09-23	York River Hot Ditch	14.00	ED SHEPHERD	Relw/T	1
Red Drum	TAYLOR, JOHN	210543	2008-09-23	York River Hot Ditch	14.00	2008-09-25	York River Hot Ditch	14.50	ED SHEPHERD	Relw/T	2
Red Drum	Shepherd, Ed	216050	2008-09-23	York River Hot Ditch	14.50	2008-11-03	York River Hot Ditch	15.00	BRANDON BALLET	Relw/T	41
Red Drum	Shepherd, Ed	216081	2008-09-24	York River Hot Ditch	13.50	2008-10-24	York River-Cheatham Anne	12.00	JOHN BONNELL	Relw/oT	30
Red Drum	Shepherd, Ed	216082	2008-09-24	York River Hot Ditch	14.00	2008-11-18	Eliza.Rvr - Southern Branch	16.00	JOHN DANCE	Relw/T	55
Red Drum	Shepherd, Ed	216083	2008-09-24	York River Hot Ditch	14.00	2008-09-25	York River Hot Ditch	14.00	ED SHEPHERD	Relw/T	1
Red Drum	Shepherd, Ed	217392	2008-09-24	York River Hot Ditch	16.00	2008-09-25	York River Hot Ditch	15.00	JOHN TAYLOR	Relw/T	1
Red Drum	*TAYLOR, JOHN*	*215007*	*2008-09-25*	*York River Hot Ditch*	*15.00*	*2008-09-26*	*York River Hot Ditch*	*15.00*	ED SHEPHERD	*Relw/T*	*1*
Red Drum	*TAYLOR, JOHN*	*215007*	*2008-09-25*	*York River Hot Ditch*	*15.00*	*2008-11-01*	*Eliza Rvr- Eastern Branch*	*16.50*	MICHELLE PARKS	*Relw/oT*	*37*
Red Drum	Shepherd, Ed	217267	2008-09-26	York River Hot Ditch	17.00	2008-10-07	James River (lower)	19.00	ELLIOTT CARLTON	KILLED	11
Red Drum	Shepherd, Ed	217273	2008-09-26	York River Hot Ditch	13.50	2008-10-04	York River Hot Ditch	13.50	ED SHEPHERD	Relw/T	8
Red Drum	Shepherd, Ed	217022	2008-10-08	York River Hot Ditch	14.50	2008-10-21	Lynnhaven River	15.00	WAYNE XX	Relw/T	13
Red Drum	Shepherd, Ed	217046	2008-10-09	York River Hot Ditch	12.50	2008-10-24	York River Hot Ditch	17.50	YONG PAK	Relw/T	15
Red Drum	Shepherd, Ed	216161	2008-10-15	York River Hot Ditch	14.00	2008-11-11	York River Hot Ditch	14.25	SCOTT VINSON	Relw/T	27
Red Drum	Shepherd, Ed	216194	2008-10-16	York River Hot Ditch	14.50	2008-10-17	York River Hot Ditch	14.50	ED SHEPHERD	Relw/T	1
Red Drum	Shepherd, Ed	218304	2008-10-20	York River Hot Ditch	13.50	2008-11-03	Ocean View Surf	13.00	TODD WARNER	Relw/oT	14
Red Drum	Shepherd, Ed	218311	2008-10-20	York River Hot Ditch	14.00	2008-10-20	York River Hot Ditch	11.75	CARL STOVER	Relw/T	0
Red Drum	*Shepherd, Ed*	*218312*	*2008-10-20*	*York River Hot Ditch*	*14.50*	*2008-10-20*	*York River, Glouc. Pt. Fish*	*14.75*	JASON OLIVER	*Relw/T*	*0*
Red Drum	*Shepherd, Ed*	*218312*	*2008-10-20*	*York River Hot Ditch*	*14.50*	*2008-11-02*	*Eliza.Rvr -Western Branch*	*13.00*	PAUL PLATT	*Relw/T*	*13*
Red Drum	Shepherd, Ed	218319	2008-10-20	York River Hot Ditch	17.00	2008-11-05	Fort Monroe	18.00	ANTHONY MOTO	Relw/T	16
Red Drum	Shepherd, Ed	218323	2008-10-20	York River Hot Ditch	15.00	2008-11-01	Off Buckroe Beach	14.00	RICHARD FARR	Relw/oT	12
Red Drum	Shepherd, Ed	218324	2008-10-20	York River Hot Ditch	14.50	2008-10-20	York River Hot Ditch	13.25	JASON OLIVER	Relw/T	0
Red Drum	Shepherd, Ed	218327	2008-10-20	York River Hot Ditch	14.50	2008-10-20	York River Hot Ditch	15.00	CARL STOVER	Relw/T	0
Red Drum	Shepherd, Ed	218005	2008-10-21	York River Hot Ditch	15.50	2008-12-27	York River Hot Ditch	NULL	JOHN TAYLOR	KILLED	67
Red Drum	EMBRY, THOMAS	205696	2008-10-22	York River Hot Ditch	14.00	2008-10-23	York River, Glouc. Pt. Fish	14.00	JASON OLIVER	Relw/T	1
Red Drum	Shepherd, Ed	218057	2008-10-23	York River Hot Ditch	16.00	2008-10-23	York River, Glouc. Pt. Fish	16.00	JASON OLIVER	Relw/T	0
Red Drum	Shepherd, Ed	218086	2008-10-24	York River Hot Ditch	14.50	2008-10-24	York River Hot Ditch	14.50	ED SHEPHERD	Relw/T	0
Red Drum	Shepherd, Ed	218269	2008-10-24	York River Hot Ditch	14.00	2008-10-25	York River Hot Ditch	14.25	TOM EMBRY	Relw/T	1
Red Drum	Shepherd, Ed	218475	2008-10-24	York River Hot Ditch	13.00	2008-12-05	Rudee Inlet	12.00	PAUL TYE	Relw/oT	42
Red Drum	EMBRY, THOMAS	208802	2008-10-25	York River Hot Ditch	16.25	2008-11-13	Rudee Inlet	21.00	FRED HAMILTON	Relw/T	19
Red Drum	EMBRY, THOMAS	208807	2008-10-25	York River Hot Ditch	9.00	2008-10-31	York River Hot Ditch	16.00	JASON OLIVER	Relw/T	6
Red Drum	Shepherd, Ed	216366	2008-10-27	York River Hot Ditch	13.00	2008-11-10	Back River	14.00	CASE SPRINGER	Relw/oT	14
Red Drum	Shepherd, Ed	216367	2008-10-27	York River Hot Ditch	13.50	2008-10-27	York River Hot Ditch	13.50	ED SHEPHERD	Relw/T	0
Red Drum	Shepherd, Ed	216371	2008-10-27	York River Hot Ditch	14.00	2008-10-27	York River Hot Ditch	14.00	ED SHEPHERD	Relw/T	0

Fish Species	Tagger	Tag No	Tag Date	Tag Location	Tg Lth	RecapDate	Recapture Location	RLth	Recap Angler	Result	Days Out
Red Drum	Shepherd, Ed	216388	2008-10-27	York River Hot Ditch	14.50	2008-11-07	York River Hot Ditch	14.50	JASON OLIVER	Relw/T	11
Red Drum	EMBRY, THOMAS	208838	2008-10-31	York River Hot Ditch	12.00	2008-10-31	York River Hot Ditch	12.25	JASON OLIV	Relw/T	0
Red Drum	WOJCIK, GEORGE	212227	2008-10-31	York River Hot Ditch	15.50	2008-10-31	York River Hot Ditch	15.50	GEORGE WO	Relw/T	0
Red Drum	*Shepherd, Ed*	*219213*	*2008-10-31*	*York River Hot Ditch*	*16.00*	*2008-11-01*	*York River Hot Ditch*	*16.00*	*ED SHEPER D*	*Relw/T*	*1*
Red Drum	*Shepherd, Ed*	*219213*	*2008-10-31*	*York River Hot Ditch*	*16.00*	*2008-11-01*	*York River Hot Ditch*	*16.00*	*ED SHEPHE R*	*Relw/T*	*1*
Red Drum	Shepherd, Ed	219216	2008-10-31	York River Hot Ditch	17.50	2008-10-31	York River Hot Ditch	17.25	EDDIE EMB R	Relw/T	0
Red Drum	WOJCIK, GEORGE	220407	2008-10-31	York River Hot Ditch	14.50	2008-10-31	York River Hot Ditch	14.00	TOM EMBRY	Relw/T	0
Red Drum	Shepherd, Ed	219255	2008-11-01	York River Hot Ditch	15.50	2008-11-04	York River Hot Ditch	16.25	JASON OLIV	Relw/T	3
Red Drum	*Shepherd, Ed*	*219261*	*2008-11-01*	*York River Hot Ditch*	*15.00*	*2008-11-01*	*York River Hot Ditch*	*15.00*	*ED SHEPER D*	*Relw/T*	*0*
Red Drum	*Shepherd, Ed*	*219261*	*2008-11-01*	*York River Hot Ditch*	*15.00*	*2008-11-01*	*York River Hot Ditch*	*15.00*	*ED SHEPHE R*	*Relw/T*	*0*
Red Drum	Shepherd, Ed	219262	2008-11-01	York River Hot Ditch	13.00	2008-11-01	York River Hot Ditch	13.00	ED SHEPHE R	Relw/T	0
Red Drum	*Shepherd, Ed*	*219265*	*2008-11-01*	*York River Hot Ditch*	*13.50*	*2008-11-02*	*York River Hot Ditch*	*13.50*	*ED SHEPER D*	*Relw/T*	*1*
Red Drum	*Shepherd, Ed*	*219265*	*2008-11-01*	*York River Hot Ditch*	*13.50*	*2008-11-02*	*York River Hot Ditch*	*13.50*	*ED SHEPHE R*	*Relw/T*	*1*
Red Drum	Shepherd, Ed	219166	2008-11-02	York River Hot Ditch	10.50	2008-11-03	York River Hot Ditch	12.50	CARL STOVE	Relw/T	1
Red Drum	Shepherd, Ed	219185	2008-11-03	York River Hot Ditch	15.00	2008-11-15	York River Hot Ditch	15.75	TOM EMBRY	Relw/T	12
Red Drum	*Shepherd, Ed*	*219187*	*2008-11-03*	*York River Hot Ditch*	*17.50*	*2008-11-06*	*York River Hot Ditch*	*17.50*	*ED SHEPER D*	*Relw/T*	*3*
Red Drum	*Shepherd, Ed*	*219187*	*2008-11-03*	*York River Hot Ditch*	*17.50*	*2008-11-06*	*York River Hot Ditch*	*17.50*	*ED SHEPHE R*	*Relw/T*	*3*
Red Drum	Vinson, Scott	209619	2008-11-05	York River Hot Ditch	13.00	2008-11-12	Severn River	12.00	SUSAN BRO	Relw/oT	7
Red Drum	Shepherd, Ed	219464	2008-11-06	York River Hot Ditch	15.00	2008-11-06	York River Hot Ditch	16.25	JASON OLIV	Relw/T	0
Red Drum	Shepherd, Ed	219471	2008-11-06	York River Hot Ditch	14.50	2008-11-08	York River Hot Ditch	14.50	ED SHEPHE R	Relw/T	2
Red Drum	Shepherd, Ed	219477	2008-11-06	York River Hot Ditch	13.50	2008-11-27	York River Hot Ditch	13.50	ED SHEPHE R	Relw/T	21
Red Drum	Shepherd, Ed	218114	2008-11-07	York River Hot Ditch	13.50	2008-11-14	York River Hot Ditch	13.50	ED SHEPHE R	Relw/T	7
Red Drum	Shepherd, Ed	218131	2008-11-07	York River Hot Ditch	13.50	2008-11-12	York River Hot Ditch	13.50	ED SHEPHE R	Relw/T	5
Red Drum	Shepherd, Ed	219493	2008-11-07	York River Hot Ditch	12.00	2008-11-24	Poquoson River	15.00	WILLIAM HO	Relw/oT	17
Red Drum	Shepherd, Ed	219496	2008-11-07	York River Hot Ditch	17.00	2008-12-12	York River Hot Ditch	17.00	RUSS BELL M	Relw/T	35
Red Drum	Shepherd, Ed	219499	2008-11-07	York River Hot Ditch	18.00	2008-11-08	York River Hot Ditch	19.50	FORREST S	KILLED	1
Red Drum	WOJCIK, GEORGE	220428	2008-11-07	York River Hot Ditch	15.25	2008-11-09	York River Hot Ditch	14.50	ED SHEPHE R	Relw/T	2
Red Drum	WOJCIK, GEORGE	220444	2008-11-07	York River Hot Ditch	13.00	2008-11-07	York River Hot Ditch	13.00	CARL STOVE	Relw/T	0
Red Drum	WOJCIK, GEORGE	220448	2008-11-07	York River Hot Ditch	15.25	2008-11-08	York River Hot Ditch	15.00	ED SHEPHE R	Relw/T	1
Red Drum	WOJCIK, GEORGE	220450	2008-11-07	York River Hot Ditch	16.50	2008-11-09	York River Hot Ditch	16.00	ED SHEPHE R	Relw/T	2
Red Drum	Shepherd, Ed	218137	2008-11-08	York River Hot Ditch	16.00	2008-11-15	York River Hot Ditch	16.00	ED SHEPHE R	Relw/T	7
Red Drum	Shepherd, Ed	219517	2008-11-09	York River Hot Ditch	14.00	2008-11-13	York River Hot Ditch	14.00	CARL STOVE	Relw/T	4
Red Drum	Shepherd, Ed	219526	2008-11-10	York River Hot Ditch	15.50	2008-11-12	York River Hot Ditch	15.50	ED SHEPHE R	Relw/T	2
Red Drum	Shepherd, Ed	219536	2008-11-10	York River Hot Ditch	15.00	2008-11-10	York River Hot Ditch	15.00	ED SHEPHE R	Relw/T	0
Red Drum	Shepherd, Ed	219544	2008-11-10	York River Hot Ditch	12.00	2008-11-10	York River Hot Ditch	13.00	CARL STOVE	Relw/T	0
Red Drum	Shepherd, Ed	219423	2008-11-11	York River Hot Ditch	16.50	2008-11-14	Severn River	21.00	JASON SMIT	Relw/oT	3
Red Drum	Shepherd, Ed	219424	2008-11-11	York River Hot Ditch	14.00	2008-12-31	York River (lower)	12.00	JAMES WES	Relw/T	50
Red Drum	Shepherd, Ed	219427	2008-11-11	York River Hot Ditch	13.50	2008-11-14	York River Hot Ditch	13.50	ED SHEPHE R	Relw/T	3
Red Drum	Shepherd, Ed	219438	2008-11-11	York River Hot Ditch	11.00	2008-11-12	York River Hot Ditch	11.00	JASON OLIV	Relw/T	1
Red Drum	Shepherd, Ed	218162	2008-11-12	York River Hot Ditch	16.50	2008-11-12	York River Hot Ditch	17.00	CARL STOVE	Relw/T	0
Red Drum	Shepherd, Ed	218181	2008-11-13	York River Hot Ditch	11.50	2008-11-13	York River Hot Ditch	13.00	JASON OLIV	Relw/T	0

Fish Species	Tagger	Tag No	Tag Date	Tag Location	Tg Lth	RecapDate	Recapture Location	RLth	Recap Angler	Result	Days Out
Red Drum	Shepherd, Ed	218191	2008-11-13	York River Hot Ditch	15.50	2008-12-02	York River Hot Ditch	17.00	RAY CARY	Relw/T	19
Red Drum	Shepherd, Ed	218193	2008-11-13	York River Hot Ditch	13.50	2008-11-13	York River Hot Ditch	12.50	C A R L S T O V E	Relw/T	0
Red Drum	Shepherd, Ed	219308	2008-11-13	York River Hot Ditch	14.00	2008-11-14	York River Hot Ditch	15.50	S C O T T V I N S	Relw/T	1
Red Drum	Vinson, Scott	209643	2008-11-14	York River Hot Ditch	17.00	2008-11-15	York River Hot Ditch	15.50	E D S H E P H E	Relw/T	1
Red Drum	Shepherd, Ed	219321	2008-11-14	York River Hot Ditch	14.50	2008-12-02	York River Hot Ditch	17.00	RONALD RICHARDSON	Relw/T	18
Red Drum	Shepherd, Ed	219328	2008-11-14	York River Hot Ditch	14.50	2008-11-14	York River Hot Ditch	14.50	E D S H E P H E	Relw/T	0
Red Drum	Shepherd, Ed	219345	2008-11-14	York River Hot Ditch	12.00	2008-11-17	York River Hot Ditch	14.00	B R A N D O N B	Relw/T	3
Red Drum	Shepherd, Ed	219760	2008-11-15	York River Hot Ditch	15.00	2008-11-15	York River Hot Ditch	14.00	J A S O N O L I V	Relw/T	0
Red Drum	Shepherd, Ed	219773	2008-11-16	York River Hot Ditch	13.00	2008-12-30	York River Hot Ditch	13.50	E D S H E P H E	Relw/T	44
Red Drum	Shepherd, Ed	219775	2008-11-16	York River Hot Ditch	13.50	2008-11-16	York River Hot Ditch	14.50	V E R N O N S T	Relw/T	0
Red Drum	Shepherd, Ed	219789	2008-11-28	York River Hot Ditch	16.00	2008-11-28	York River Hot Ditch	17.00	J A S O N O L I V	Relw/T	0
Red Drum	Shepherd, Ed	219729	2008-12-12	York River Hot Ditch	15.00	2008-12-17	York River Hot Ditch	15.00	E D S H E P H E	Relw/T	5
Red Drum	Shepherd, Ed	219733	2008-12-12	York River Hot Ditch	15.00	2008-12-16	York River Hot Ditch	15.00	E D S H E P H E	Relw/T	4
Red Drum	Shepherd, Ed	219737	2008-12-13	York River Hot Ditch	14.50	2008-12-29	York River Hot Ditch	14.50	E D S H E P H E	Relw/T	16
Red Drum	Shepherd, Ed	221583	2008-12-27	York River Hot Ditch	14.50	2008-12-31	York River Hot Ditch	15.00	J A S O N O L I V	Relw/T	4
Red Drum	Shepherd, Ed	221584	2008-12-27	York River Hot Ditch	14.50	2008-12-30	York River Hot Ditch	15.00	J A S O N O L I V	Relw/T	3
Red Drum	*Shepherd, Ed*	*200930*	*2008-07-05*	*York River, Glouc. Pt. Fish*	*10.50*	*2008-07-08*	*York River, Glouc. Pt. Fish*	*10.50*	E D S H E P H E	*Relw/T*	*3*
Red Drum	*Shepherd, Ed*	*200930*	*2008-07-05*	*York River, Glouc. Pt. Fish*	*10.50*	*2008-07-18*	*York River, Glouc. Pt. Fish*	*12.00*	J A S O N H O D	*Relw/S*	*13*
Red Drum	Shepherd, Ed	203802	2008-07-15	York River, Glouc. Pt. Fish	10.00	2008-08-10	York River, Glouc. Pt. Fish	11.00	C O D Y B E E B	Relw/oT	26
Red Drum	Shepherd, Ed	200819	2008-07-18	York River, Glouc. Pt. Fish	11.50	2008-07-21	York River, Glouc. Pt. Fish	14.00	C O R A L J O H	Relw/oT	3
Red Drum	Shepherd, Ed	203442	2008-07-23	York River, Glouc. Pt. Fish	10.50	2008-09-21	York River, Glouc. Pt. Fish	14.00	D E V I C K I O N	Relw/T	60
Red Drum	Shepherd, Ed	203760	2008-07-24	York River, Glouc. Pt. Fish	10.00	2008-08-21	York River, Glouc. Pt. Fish	12.00	J E R R Y B O H	Relw/T	28
Red Drum	Shepherd, Ed	203799	2008-07-27	York River, Glouc. Pt. Fish	10.50	2008-07-28	York River, Glouc. Pt. Fish	10.50	E D S H E P H E	Relw/T	1
Red Drum	Shepherd, Ed	203725	2008-08-06	York River, Glouc. Pt. Fish	10.00	2008-08-09	York River, Glouc. Pt. Fish	9.00	C A N D I C E S U	Relw/T	3
Red Drum	Shepherd, Ed	203739	2008-08-08	York River, Glouc. Pt. Fish	11.50	2008-08-21	York River, Glouc. Pt. Fish	12.00	J E R R Y B O H	Relw/T	13
Red Drum	Shepherd, Ed	200897	2008-08-28	York River, Glouc. Pt. Fish	12.00	2008-09-12	Fort Eustis	12.00	C H R I S S C H	Relw/T	15
Red Drum	Shepherd, Ed	203624	2008-08-30	York River, Glouc. Pt. Fish	13.00	2008-09-19	York River (lower)	19.00	C R Y S T A L B	KILLED	20
Red Drum	Shepherd, Ed	208260	2008-09-14	York River, Glouc. Pt. Fish	15.00	2008-10-18	Willoughby Bay	18.50	B R Y A N M A H	KILLED	34
Red Drum	Shepherd, Ed	217051	2008-10-05	York River, Glouc. Pt. Fish	14.00	2008-11-05	Cape Point, N.C - The Poin	14.00	R I C K R O G E	Relw/oT	31
Red Drum	Shepherd, Ed	217028	2008-10-08	York River, Glouc. Pt. Fish	14.00	2008-10-11	Plumtree Flats; Plumtree Ba	15.50	C H A R L E E N	Relw/T	3
Red Drum	Shepherd, Ed	218449	2008-10-20	York River, Glouc. Pt. Fish	15.50	2008-10-24	York River Hot Ditch	17.50	Y O N G P A K	Relw/T	4
Red Drum	Vinson, Scott	201888	2008-08-29	Yorktown Beach/Rock Jetty	13.25	2008-09-02	York River - Amoco Dock	14.00	A . D . H U D G I N	Relw/oT	4
Red Drum	Vinson, Scott	209604	2008-10-22	Yorktown Beach/Rock Jetty	15.00	2008-11-11	Ware River	15.00	P A T R I C K C A	Relw/oT	20
Red Drum	Vinson, Scott	209605	2008-10-22	Yorktown Beach/Rock Jetty	14.00	2008-10-24	York River Hot Ditch	15.00	E D S H E P H E	Relw/T	2
Sheepshead	TAYLOR, JOHN	215046	2008-09-29	Poquoson River Artificial Re	8.00	2008-11-07	Frisco Fishing Pier, NC	8.50	R I C H A R D B U	Relw/T	39
Sheepshead	Whitley, Kevin	204246	2008-08-08	Rudee Inlet	10.00	2008-09-08	Rudee Inlet	10.00	A S H L E Y B A R	Relw/T	31
Spadefish	Cohn, David	195766	2008-06-13	Anglo-American Wreck	12.00	2008-06-24	Hampton Roads Tunnel	14.00	B O B A R B O U	KILLED	11
Spadefish	Robinson, Jim	167366	2007-06-17	CBBT, 4th Island	15.00	2008-06-02	Chesp. Light Tower Reef	17.00	B III K n a p p	KILLED	351
Spadefish	Whitley, Kevin	209174	2008-08-30	CBBT, Small Boat Channel	13.00	2008-09-01	CBBT, Small Boat Channel	13.00	L E E W I L L I A M	Relw/T	2
Spadefish	Whitley, Kevin	209185	2008-09-01	CBBT, Small Boat Channel	11.00	2008-09-01	CBBT, Small Boat Channel	11.00	L E E W I L L I A M	Relw/T	0
Spadefish	Whitley, Kevin	209187	2008-09-01	CBBT, Small Boat Channel	10.00	2008-09-01	CBBT, Small Boat Channel	10.00	K E V I N W H I T	Relw/T	0

Fish Species	Tagger	Tag No	Tag Date	Tag Location	Tg Lth	RecapDate	Recapture Location	RLth	Recap Angler	Result	Days Out
Spadefish	*Whitley, Kevin*	*209193*	*2008-09-01*	*CBBT, Small Boat Channe*	*12.00*	*2008-09-02*	*CBBT, Small Boat Channe*	*12.00*	KEVIN WHITLEY	*Relw/T*	*1*
Spadefish	*Whitley, Kevin*	*209193*	*2008-09-01*	*CBBT, Small Boat Channe*	*12.00*	*2008-09-12*	*CBBT, Small Boat Channe*	*12.00*	KEVIN WHITLEY	*Relw/T*	*11*
Spadefish	Whitley, Kevin	209195	2008-09-01	CBBT, Small Boat Channel	11.00	2008-09-02	CBBT, Small Boat Channel	11.00	K E V I N W H I T	Relw/T	1
Spadefish	Whitley, Kevin	208666	2008-09-12	CBBT, Small Boat Channel	12.00	2008-09-13	CBBT, Small Boat Channel	12.00	K E V I N W H I T	Relw/T	1
Spadefish	Whitley, Kevin	202024	2008-07-24	CBBT, Yancey Wreck	8.00	2008-07-25	CBBT, 1st Island	8.00	M I K E P O I R I E	Relw/T	1
Spadefish	Whitley, Kevin	202031	2008-07-24	CBBT, Yancey Wreck	11.00	2008-07-25	CBBT, 1st Island	11.00	M I K E P O I R I E	Relw/T	1
Spadefish	Robinson, Jim	167355	2007-06-12	Chesapeake Light Tower	15.00	2008-06-08	Chesapeake Light Tower	16.00	C H A R L E S Z	Relw/T	362
Spadefish	Collins , Rob	198604	2008-05-25	Chesapeake Light Tower	10.00	2008-06-28	Chesapeake Light Tower	12.00	B R Y A N T W H	KILLED	34
Spadefish	*Robinson, Jim*	*175437*	*2008-06-03*	*Chesapeake Light Tower*	*11.50*	*2008-06-12*	*Chesapeake Light Tower*	*11.50*	J A S O N S I N C	*Relw/T*	*9*
Spadefish	*Robinson, Jim*	*175437*	*2008-06-03*	*Chesapeake Light Tower*	*11.50*	*2008-07-26*	*Chesapeake Light Tower*	*16.00*	S C O T T P I E R	*KILLED*	*53*
Spadefish	Robinson, Jim	175438	2008-06-03	Chesapeake Light Tower	12.25	2008-06-21	Chesapeake Light Tower	14.00	K I R K B U N C H	KILLED	18
Spadefish	Peters, Dan	179765	2008-06-07	Chesapeake Light Tower	15.75	2008-09-02	Chesapeake Light Tower	26.00	S A M U E L A K I	KILLED	87
Spadefish	Honeycutt , Brandon	195319	2008-07-03	Chesapeake Light Tower	13.50	2008-08-16	Chesapeake Light Tower	14.00	D E N N I S L A B	KILLED	44
Spadefish	Wilson, Gil	175520	2008-06-12	Wolf Trap Light	7.50	2008-07-01	Wolf Trap Light	8.00	P H I L A D A M S	Relw/T	19
Spadefish	Wilson, Gil	175522	2008-06-12	Wolf Trap Light	7.75	2008-06-17	Wolf Trap Light	10.00	M A R K P L O T	Relw/T	5
Spadefish	Wilson, Gil	175524	2008-06-12	Wolf Trap Light	12.50	2008-06-27	Wolf Trap Light	14.00	S C O T T P E R	Relw/T	15
Spadefish	*Wilson, Gil*	*175528*	*2008-06-16*	*Wolf Trap Light*	*8.50*	*2008-06-23*	*Wolf Trap Light*	*8.50*	J A Y P E N I C K	*Relw/T*	*7*
Spadefish	*Wilson, Gil*	*175528*	*2008-06-16*	*Wolf Trap Light*	*8.50*	*2008-06-30*	*Wolf Trap Light*	*9.00*	C A R O L Y N A	*KILLED*	*14*
Spadefish	Wilson, Gil	175529	2008-06-16	Wolf Trap Light	8.25	2008-06-19	Wolf Trap Light	8.50	W I L L I A M N E	KILLED	3
Spadefish	Wilson, Gil	175530	2008-06-16	Wolf Trap Light	8.00	2008-06-19	Wolf Trap Light	11.00	E R I C S E N S A	Relw/oT	3
Spadefish	Wilson, Gil	175531	2008-06-16	Wolf Trap Light	7.75	2008-07-02	Wolf Trap Light	10.00	M I C H A E L E V	Relw/oT	16
Spadefish	Wilson, Gil	175532	2008-06-16	Wolf Trap Light	7.50	2008-06-19	Wolf Trap Light	7.75	J I M M Y N E W	KILLED	3
Spadefish	Wilson, Gil	175535	2008-06-16	Wolf Trap Light	7.25	2008-06-19	Wolf Trap Light	7.25	LOWELL COLEMAN, SR	KILLED	3
Spadefish	*Wilson, Gil*	*175536*	*2008-06-16*	*Wolf Trap Light*	*8.25*	*2008-06-18*	*Wolf Trap Light*	*8.00*	R O B E R T R I L	*Relw/T*	*2*
Spadefish	*Wilson, Gil*	*175536*	*2008-06-16*	*Wolf Trap Light*	*8.25*	*2008-06-25*	*Wolf Trap Light*	*9.00*	B I L L L U K E	*KILLED*	*9*
Spadefish	Wilson, Gil	175537	2008-06-16	Wolf Trap Light	7.25	2008-06-18	Wolf Trap Light	8.00	B I L L Y B O H A	Relw/T	2
Spadefish	Wilson, Gil	175541	2008-06-16	Wolf Trap Light	6.75	2008-06-27	Wolf Trap Light	8.00	S C O T T P E R	Relw/T	11
Spadefish	Wilson, Gil	175542	2008-06-16	Wolf Trap Light	6.50	2008-06-18	Wolf Trap Light	6.00	J I M F I S H E R	Relw/T	2
Spadefish	Wilson, Gil	175543	2008-06-16	Wolf Trap Light	7.50	2008-06-18	Wolf Trap Light	7.13	A N D R E W M C	KILLED	2
Spadefish	*Wilson, Gil*	*175545*	*2008-06-16*	*Wolf Trap Light*	*7.75*	*2008-06-21*	*Wolf Trap Light*	*8.00*	J A S O N W I L L	*Relw/T*	*5*
Spadefish	*Wilson, Gil*	*175545*	*2008-06-16*	*Wolf Trap Light*	*7.75*	*2008-06-28*	*Wolf Trap Light*	*10.00*	J O H N W . M A	*KILLED*	*12*
Spadefish	Bartlett, Brandon	173128	2007-05-20	York Spit Light	8.50	2008-07-15	York Spit	6.50	G L E N N B A C	KILLED	422
Spadefish	TAYLOR, JOHN	199593	2008-07-15	York Spit Light	6.00	2008-08-02	York Spit Light	8.00	L I N D A T E E T	Relw/T	18
Spadefish	TAYLOR, JOHN	199594	2008-07-15	York Spit Light	6.00	2008-07-17	York Spit Light	6.50	A L T O N N E A L	KILLED	2
Spadefish	TAYLOR, JOHN	199595	2008-07-15	York Spit Light	6.00	2008-07-17	York Spit Light	7.00	R O B E R T H O	KILLED	2
Spadefish	TAYLOR, JOHN	199596	2008-07-15	York Spit Light	6.00	2008-07-22	York Spit Light	8.00	L E S L I E B A K E	Relw/T	7
Speckled Trout	JORDAN, TRAFTON	221155	2008-11-09	Craney Island	18.00	2008-11-29	Elizabeth River- Hot Ditch	18.25	D W I G H T O C	Relw/T	20
Speckled Trout	JORDAN, TRAFTON	221160	2008-11-11	Craney Island	27.00	2008-12-26	Eliz. River (Hot Ditch) CE	28.50	T H O M A S E M	Relw/T	45
Speckled Trout	Lawrence, Ed	163087	2007-02-28	Eliz. River (Hot Ditch) CE	18.50	2008-12-13	Elizabeth River- Hot Ditch	24.00	K E V I N C H E N	Relw/T	654
Speckled Trout	Hardisty , Marvin	134830	2007-12-05	Eliz. River (Hot Ditch) CE	17.50	2008-07-25	South Marsh Island	19.50	B I L L E L L I O T	KILLED	233
Speckled Trout	Lucy , Jon	134842	2007-12-05	Eliz. River (Hot Ditch) CE	23.00	2008-02-21	Eliz. River (Hot Ditch) CE	23.00	W illia m W a r d	KILLED	78

Fish Species	Tagger	Tag No	Tag Date	Tag Location	Tg Lth	RecapDate	Recapture Location	RLth	Recap Angler	Result	Days Out
Speckled Trout	Lucy , Jon	138131	2007-12-05	Eliz. River (Hot Ditch) CE	20.50	2008-12-30	Eliz. River (Hot Ditch) CE	21.50	ALAN STRBAVY	KILLED	391
Speckled Trout	Lawrence, Ed	180177	2007-12-05	Eliz. River (Hot Ditch) CE	18.00	2008-03-03	Elizabeth River- Hot Ditch	20.00	James Monro	Relw/oT	89
Speckled Trout	Hardisty , Marvin	191722	2007-12-05	Eliz. River (Hot Ditch) CE	17.50	2008-07-25	South Marsh Island	19.50	BILL ELLIOT	KILLED	233
Speckled Trout	Lucy , Jon	191735	2007-12-05	Eliz. River (Hot Ditch) CE	19.25	2008-03-25	Monitor Merrimac Bridge-Tu	15.00	ROY CAHOO	Relw/T	111
Speckled Trout	Lucy, Jon	191739	2007-12-05	Eliz. River (Hot Ditch) CE	18.00	2008-01-08	Eliz. River (Hot Ditch) CE	18.00	Mason Rhode	Relw/oT	34
Speckled Trout	*Lucy , Jon*	*191741*	*2007-12-05*	*Eliz. River (Hot Ditch) CE*	*19.00*	*2008-01-10*	*Eliz. River (Hot Ditch) CE*	*19.00*	Marlin C. Patr	*Relw/T*	*36*
Speckled Trout	*Lucy , Jon*	*191741*	*2007-12-05*	*Eliz. River (Hot Ditch) CE*	*19.00*	*2008-02-24*	*Elizabeth River- Hot Ditch*	*20.00*	Scott Parrish	*KILLED*	*81*
Speckled Trout	Lucy , Jon	134862	2007-12-06	Eliz. River (Hot Ditch) CE	16.75	2008-12-18	Elizabeth River- Hot Ditch	21.00	JOHN DUNN	KILLED	378
Speckled Trout	Lucy, Jon	191743	2007-12-06	Eliz. River (Hot Ditch) CE	23.50	2008-03-08	Eliz. River (Hot Ditch) CE	19.00	MICHAEL BA	KILLED	93
Speckled Trout	Lucy , Jon	192406	2007-12-06	Eliz. River (Hot Ditch) CE	11.25	2008-01-12	Elizabeth River- Hot Ditch	11.50	Hunter Embry	Relw/T	37
Speckled Trout	Lucy , Jon	192411	2007-12-06	Eliz. River (Hot Ditch) CE	19.75	2008-12-27	Eliz. River (Hot Ditch) CE	23.50	BOBBY HAR	KILLED	387
Speckled Trout	Lucy , Jon	192438	2007-12-06	Eliz. River (Hot Ditch) CE	16.00	2008-01-05	Elizabeth River- Hot Ditch	16.50	David Wood	Relw/oT	30
Speckled Trout	Lucy , Jon	134899	2007-12-07	Eliz. River (Hot Ditch) CE	19.00	2008-05-25	Tangier Target Ships	22.00	DAVID G. LE	KILLED	170
Speckled Trout	Lawrence, Ed	187451	2007-12-07	Eliz. River (Hot Ditch) CE	19.00	2008-01-14	Eliz. River (Hot Ditch) CE	18.75	Steve Clark	KILLED	38
Speckled Trout	Lawrence, Ed	187463	2007-12-07	Eliz. River (Hot Ditch) CE	16.50	2008-01-05	Elizabeth River- Hot Ditch	16.50	Arthur Grasley	Relw/T	29
Speckled Trout	Lucy , Jon	192441	2007-12-07	Eliz. River (Hot Ditch) CE	19.00	2008-02-03	Elizabeth River- Hot Ditch	21.25	Mark Moy	KILLED	58
Speckled Trout	Lawrence, Ed	187484	2008-01-16	Eliz. River (Hot Ditch) CE	19.50	2008-02-13	Eliz. River (Hot Ditch) CE	19.75	DON WEINM	KILLED	28
Speckled Trout	Lawrence, Ed	187485	2008-01-16	Eliz. River (Hot Ditch) CE	21.50	2008-01-20	Elizabeth River- Hot Ditch	20.00	JOHNNY CA	KILLED	4
Speckled Trout	Lawrence, Ed	187487	2008-01-16	Eliz. River (Hot Ditch) CE	17.00	2008-02-29	Elizabeth River- Hot Ditch	18.00	Onie Jackson	KILLED	44
Speckled Trout	Lucy , Jon	100879	2008-01-23	Eliz. River (Hot Ditch) CE	11.50	2008-03-09	Elizabeth River- Hot Ditch	12.00	TRAVIS BAT	Relw/T	46
Speckled Trout	Lucy , Jon	191860	2008-01-26	Eliz. River (Hot Ditch) CE	19.25	2008-06-08	York River (lower)	23.00	JASON SMIT	KILLED	134
Speckled Trout	Lucy , Jon	192667	2008-01-29	Eliz. River (Hot Ditch) CE	20.00	2008-02-08	Eliz. River (Hot Ditch) CE	21.00	Ronnie Burton	Relw/T	10
Speckled Trout	Lucy , Jon	192669	2008-01-29	Eliz. River (Hot Ditch) CE	16.25	2008-02-25	Eliz. River (Hot Ditch) CE	24.00	Earl Wood	Relw/T	27
Speckled Trout	Lawrence, Ed	187496	2008-01-31	Eliz. River (Hot Ditch) CE	18.00	2008-02-10	Elizabeth River- Hot Ditch	22.00	Robert Simpk	KILLED	10
Speckled Trout	Lawrence, Ed	187500	2008-01-31	Eliz. River (Hot Ditch) CE	15.75	2008-03-01	Elizabeth River- Hot Ditch	17.00	CRAIG BALD	Relw/oS	80
Speckled Trout	Lucy , Jon	192697	2008-02-12	Eliz. River (Hot Ditch) CE	12.00	2008-02-25	Eliz. River (Hot Ditch) CE	10.00	Ronnie Hall	Relw/T	13
Speckled Trout	Lawrence, Ed	207065	2008-02-12	Eliz. River (Hot Ditch) CE	20.00	2008-03-28	Eliz. River (Hot Ditch) CE	20.00	ANDRE JOH	KILLED	45
Speckled Trout	Lucy , Jon	192725	2008-03-25	Eliz. River (Hot Ditch) CE	19.75	2008-04-02	Eliz. River (Hot Ditch) CE	21.50	ALLEN STRB	KILLED	8
Speckled Trout	Lucy, Jon	219114	2008-11-04	Eliz. River (Hot Ditch) CE	13.50	2008-11-07	Elizabeth River- Hot Ditch	13.25	DAVID YOUN	Relw/T	3
Speckled Trout	Lucy, Jon	219119	2008-11-04	Eliz. River (Hot Ditch) CE	19.25	2008-11-14	Elizabeth River- Hot Ditch	18.00	ALVIN L. HA	KILLED	10
Speckled Trout	Lawrence, Ed	207405	2008-11-05	Eliz. River (Hot Ditch) CE	17.00	2008-12-10	Eliz. River (Hot Ditch) CE	17.50	JON LUCY	Relw/T	35
Speckled Trout	Lucy, Jon	212342	2008-11-05	Eliz. River (Hot Ditch) CE	17.00	2008-11-12	Eliza.Rvr - Southern Branch	17.38	ROY CAHOO	Relw/T	7
Speckled Trout	SMITH, DONNIE	216294	2008-11-05	Eliz. River (Hot Ditch) CE	15.25	2008-12-24	Eliz. River (Hot Ditch) CE	15.00	MARK MOY	Relw/T	49
Speckled Trout	SMITH, DONNIE	216299	2008-11-05	Eliz. River (Hot Ditch) CE	18.00	2008-12-05	Elizabeth River- Hot Ditch	18.00	MIKE WHITT	Relw/T	30
Speckled Trout	Lucy, Jon	219123	2008-11-05	Eliz. River (Hot Ditch) CE	17.00	2008-11-12	Eliza.Rvr - Southern Branch	17.25	LEROY HAR	KILLED	7
Speckled Trout	Lucy, Jon	219126	2008-11-05	Eliz. River (Hot Ditch) CE	12.50	2008-11-09	Elizabeth River- Hot Ditch	12.00	EUGENE NU	Relw/T	4
Speckled Trout	Lucy, Jon	219144	2008-11-05	Eliz. River (Hot Ditch) CE	17.00	2008-12-25	Eliz. River (Hot Ditch) CE	18.00	JEFFERY O	Relw/T	50
Speckled Trout	Lawrence, Ed	207442	2008-11-12	Eliz. River (Hot Ditch) CE	17.50	2008-12-30	Eliz. River (Hot Ditch) CE	17.50	TOMMY COW	Relw/T	48
Speckled Trout	Lawrence, Ed	207443	2008-11-12	Eliz. River (Hot Ditch) CE	10.50	2008-11-15	Elizabeth River- Hot Ditch	12.00	JAMIE JOHN	Relw/T	3
Speckled Trout	Lucy, Jon	219571	2008-11-12	Eliz. River (Hot Ditch) CE	20.75	2008-12-10	Elizabeth River- Hot Ditch	20.00	DANNY NEW	KILLED	28
Speckled Trout	Lucy, Jon	219572	2008-11-12	Eliz. River (Hot Ditch) CE	19.50	2008-12-11	Elizabeth River- Hot Ditch	20.25	JUSTIN WAS	Relw/T	29

Fish Species	Tagger	Tag No	Tag Date	Tag Location	Tg Lth	RecapDate	Recapture Location	RLth	Recap Angler	Result	Days Out
Speckled Trout	Lucy, Jon	224041	2008-11-14	Eliz. River (Hot Ditch) CE	17.75	2008-11-28	Elizabeth River- Hot Ditch	18.00	SHAWN SHAPIRO	Relw/T	14
Speckled Trout	Lawrence, Ed	208973	2008-11-20	Eliz. River (Hot Ditch) CE	10.75	2008-11-29	Elizabeth River- Hot Ditch	11.25	D W IG H T O C	Relw/T	9
Speckled Trout	Lucy, Jon	219584	2008-11-20	Eliz. River (Hot Ditch) CE	10.75	2008-12-06	Elizabeth River- Hot Ditch	10.75	T O M E M B R Y	Relw/T	16
Speckled Trout	EMBRY, THOMAS	221139	2008-12-06	Eliz. River (Hot Ditch) CE	10.50	2008-12-27	Eliz. River (Hot Ditch) CE	11.00	J U S T I N M A D	Relw/oT	21
Speckled Trout	Lucy, Jon	216139	2008-12-11	Eliz. River (Hot Ditch) CE	10.00	2008-12-18	Elizabeth River- Hot Ditch	12.00	STACY SCHMELEBECK	Relw/oT	7
Speckled Trout	*Head , Gerald*	*186001*	*2007-11-04*	*Eliza.Rv,Norfk-Ports.water*	*17.25*	*2008-02-04*	*Elizabeth River- Hot Ditch*	*17.50*	M i c h a e l W h i t	*Relw/T*	*92*
Speckled Trout	*Head , Gerald*	*186001*	*2007-11-04*	*Eliza.Rv,Norfk-Ports.water*	*17.25*	*2008-12-15*	*Eliz. River (Hot Ditch) CE*	*18.00*	W I L L I A M M A	*Relw/T*	*407*
Speckled Trout	Head, Gerald	186042	2008-08-12	Eliza.Rv,Norfk-Ports.waterf	16.50	2008-11-10	Elizabeth River- Hot Ditch	18.00	T H O M A S C A	KILLED	90
Speckled Trout	*Stumphauzer, Ed*	*164125*	*2007-11-08*	*Eliza.Rvr - Southern Branc*	*16.50*	*2008-02-09*	*Eliz. River (Hot Ditch) CE*	*17.00*	O n i e J a c k s o n	*Relw/T*	*93*
Speckled Trout	*Stumphauzer, Ed*	*164125*	*2007-11-08*	*Eliza.Rvr - Southern Branc*	*16.50*	*2008-02-09*	*Eliz. River (Hot Ditch) CE*	*17.00*	J A C K S O N	*KILLED*	*93*
Speckled Trout	Honeycutt , Brandon	193317	2007-11-21	Elizabeth River- Hot Ditch	18.00	2008-01-01	Elizabeth River- Hot Ditch	NULL	J o h n D u n n	Relw/T	41
Speckled Trout	Honeycutt , Brandon	193320	2007-11-23	Elizabeth River- Hot Ditch	22.50	2008-01-06	Elizabeth River- Hot Ditch	22.00	J o h n D u n n	Relw/T	44
Speckled Trout	Knapp , Bill	189315	2008-01-15	Elizabeth River- Hot Ditch	20.00	2008-03-06	Elizabeth River- Hot Ditch	22.00	J O H N F A U C	Relw/T	51
Speckled Trout	Barnhart , David	174852	2008-02-24	Elizabeth River- Hot Ditch	12.50	2008-03-02	Elizabeth River- Hot Ditch	11.00	J o s e p h S c e l	Relw/oT	7
Speckled Trout	Robinson , Jim	185976	2008-02-26	Elizabeth River- Hot Ditch	13.50	2008-03-14	Elizabeth River- Hot Ditch	13.00	J O H N F A U C	Relw/T	17
Speckled Trout	Russ, Mike	194906	2008-03-02	Elizabeth River- Hot Ditch	17.00	2008-04-07	Elizabeth River- Hot Ditch	17.00	T H O M A S P I E	KILLED	36
Speckled Trout	Barnhart , David	174870	2008-03-04	Elizabeth River- Hot Ditch	13.00	2008-05-04	Fort Monroe	13.00	J O H N L A T H A	KILLED	61
Speckled Trout	Barnhart , David	174873	2008-03-04	Elizabeth River- Hot Ditch	20.25	2008-04-20	York River - Amoco Dock	22.00	R O D N E Y W E	Relw/oT	47
Speckled Trout	SIMONS JR, JOE	203089	2008-10-23	Elizabeth River- Hot Ditch	11.50	2008-10-28	Elizabeth River- Hot Ditch	12.50	R Y A N O V E R	Relw/T	5
Speckled Trout	Robinson, Jim	215923	2008-10-30	Elizabeth River- Hot Ditch	17.00	2008-12-26	Eliz. River (Hot Ditch) CE	17.50	M A S O N E D W	KILLED	57
Speckled Trout	SIMONS JR, JOE	203069	2008-11-01	Elizabeth River- Hot Ditch	11.25	2008-11-09	Elizabeth River- Hot Ditch	13.00	A N D R E W C O	Relw/oT	8
Speckled Trout	AREY, SHELDON	220732	2008-11-09	Elizabeth River- Hot Ditch	20.00	2008-11-26	Elizabeth River- Hot Ditch	20.00	S H E L D O N A	Relw/T	17
Speckled Trout	Hardisty, Marvin	192753	2008-11-20	Elizabeth River- Hot Ditch	12.00	2008-12-14	Eliz. River (Hot Ditch) CE	11.00	R O G E R W I L	Relw/T	24
Speckled Trout	Robinson, Jim	215939	2008-11-20	Elizabeth River- Hot Ditch	18.00	2008-12-06	Elizabeth River- Hot Ditch	18.50	S H E L D O N A	Relw/T	16
Speckled Trout	Robinson, Jim	215946	2008-11-20	Elizabeth River- Hot Ditch	19.50	2008-12-16	Eliza.Rvr- Gilmerton Bridge	22.50	R I C H A R D H A	KILLED	26
Speckled Trout	AREY, SHELDON	221308	2008-11-22	Elizabeth River- Hot Ditch	12.50	2008-11-28	Elizabeth River- Hot Ditch	12.00	C A R L P I E R C	Relw/oT	6
Speckled Trout	Robinson, Jim	215957	2008-11-26	Elizabeth River- Hot Ditch	17.50	2008-12-19	Elizabeth River- Hot Ditch	17.75	D A N N Y F I S C	KILLED	23
Speckled Trout	AREY, SHELDON	221293	2008-12-06	Elizabeth River- Hot Ditch	14.25	2008-12-24	Elizabeth River- Hot Ditch	14.00	B R I A N R O S E	KILLED	18
Speckled Trout	Green, Hugh (Gip)	181298	2007-10-17	Hampton Roads Tunnel	12.00	2008-05-10	Neuse River	15.00	E D W A R D S	KILLED	206
Speckled Trout	Green , Hugh	187836	2007-12-09	Hampton Roads Tunnel	15.00	2008-02-20	Eliz. River (Hot Ditch) CE	20.00	R o n a l d T u r l e y	Relw/oT	73
Speckled Trout	Green , Hugh	180618	2007-12-14	Hampton Roads Tunnel	16.75	2008-04-14	Albemarle Sound	18.00	S A M T H O R N	KILLED	122
Speckled Trout	Whitley, Kevin	189056	2007-10-18	Little Creek Jetties	10.00	2008-01-21	Elizabeth River- Hot Ditch	15.00	A n g l e r	Relw/T	95
Speckled Trout	Whitley , Kevin	189156	2007-11-29	Little Creek Jetties	20.00	2008-10-28	Elizabeth River- Hot Ditch	23.50	R Y A N O V E R	Relw/oT	334
Speckled Trout	MEREDITH, SCOTT	200149	2008-10-13	Lynnhaven Inlet	12.00	2008-10-14	Lynnhaven Inlet	11.25	C A L V I N S M I T	Relw/T	1
Speckled Trout	Knapp, Bill	191647	2007-11-14	Lynnhaven River	19.00	2008-02-18	Elizabeth River- Hot Ditch	19.00	D a r r y l B a r n e s	KILLED	96
Speckled Trout	AREY, SHELDON	204497	2008-09-27	Lynnhaven River	10.75	2008-10-05	Lynnhaven Inlet	10.50	E L L I O T T L A	Relw/T	8
Speckled Trout	Lucy, Jon	191587	2007-10-16	North River	22.50	2008-03-07	Monitor Merrimac Bridge-Tu	22.00	B O B A R N O L	Relw/oT	143
Speckled Trout	Purcell, Doug	134499	2007-10-10	Piankatank River	19.00	2008-01-08	Pamlico Sound/off Hattrs.Vi	NULL	H u b e r t M e r r i c	KILLED	90
Speckled Trout	Bartlett , Brandon	195624	2008-09-26	Poquoson Flats	9.75	2008-10-04	Poquoson Flats	10.75	R O B G R E E N	Relw/T	8
Speckled Trout	Miller, Don	193262	2008-09-27	Rudee Inlet	10.50	2008-10-06	Owls Creek	11.00	S H E P A R D B	Relw/T	9
Speckled Trout	Lawrence, Ed	207578	2008-09-05	Ware River	9.25	2008-09-18	Ware River	10.00	D O N A L D S M	Relw/T	13

Fish Species	Tagger	Tag No	Tag Date	Tag Location	Tg Lth	RecapDate	Recapture Location	RLth	Recap Angler	Result	Days Out
Speckled Trout	SMITH , DONNIE	207298	2008-09-18	Ware River	17.00	2008-09-30	Tue Marshes Light	22.00	CARLTON WILLIAMS	KILLED	12
Speckled Trout	SMITH, DONNIE	207328	2008-10-05	Ware River	9.75	2008-10-09	Ware River	9.75	D O N N I E S M I T H	KILLED	4
Speckled Trout	Lawrence, Ed	208425	2008-10-06	Ware River	9.00	2008-10-10	Ware River	10.00	J O A N N A B E L L	Relw/oT	4
Speckled Trout	Lawrence, Ed	208441	2008-10-09	Ware River	17.75	2008-10-09	Ware River	17.75	E d L a w r e n c e	No Data	0
Speckled Trout	Lawrence, Ed	208903	2008-10-10	Ware River	10.00	2008-10-15	Ware River	12.50	M A R Y L A W R E N C E	Relw/oT	5
Speckled Trout	Lucy, Jon	216115	2008-10-14	Ware River	16.00	2008-12-06	Elizabeth River- Hot Ditch	19.00	A L V I N L . H A D O N	KILLED	53
Speckled Trout	SMITH, DONNIE	216278	2008-10-19	Ware River	7.50	2008-10-27	Ware River	7.50	D O N N I E S M I T H	Relw/T	8
Speckled Trout	SMITH, DONNIE	216282	2008-10-20	Ware River	8.00	2008-10-25	Ware River	8.00	B I L L K N A P P	Relw/T	5
Speckled Trout	TAYLOR, JOHN	215059	2008-10-02	York River (lower)	10.00	2008-10-04	York River Hot Ditch	10.50	E D S H E P H E R D	Relw/T	2
Speckled Trout	Shepherd , Ed	194046	2007-12-27	York River Hot Ditch	17.50	2008-03-18	York River Hot Ditch	17.50	B R A N D O N O R A L	Relw/T	82
Speckled Trout	Shepherd , Ed	194049	2007-12-27	York River Hot Ditch	16.00	2008-06-22	Ware Point	20.00	B I L L Y W E S T	KILLED	178
Speckled Trout	Shepherd , Ed	193803	2008-02-06	York River Hot Ditch	14.50	2008-06-04	off Deale Island, MD	16.00	C H A R L E S W E S T E R	Relw/T	119
Speckled Trout	Shepherd , Ed	193848	2008-02-08	York River Hot Ditch	18.00	2008-03-15	York River Hot Ditch	18.00	A L A N S M I T H	KILLED	36
Speckled Trout	Shepherd , Ed	193905	2008-02-15	York River Hot Ditch	18.00	2008-03-04	York River Hot Ditch	20.00	B R I A N D Y E	Relw/T	18
Speckled Trout	Shepherd , Ed	193927	2008-03-04	York River Hot Ditch	16.50	2008-03-05	York River Hot Ditch	20.00	J O S E P H R Y A N	Relw/oT	1
Speckled Trout	*TAYLOR, JOHN*	*204992*	*2008-09-07*	*York River Hot Ditch*	*9.00*	*2008-09-08*	*York River Hot Ditch*	*9.00*	*E D S H E P E R D*	*Relw/T*	*1*
Speckled Trout	*TAYLOR, JOHN*	*204992*	*2008-09-07*	*York River Hot Ditch*	*9.00*	*2008-09-10*	*York River Hot Ditch*	*9.00*	*E D S H E P E R D*	*Relw/T*	*3*
Speckled Trout	*TAYLOR, JOHN*	*204992*	*2008-09-07*	*York River Hot Ditch*	*9.00*	*2008-09-13*	*York River Hot Ditch*	*9.00*	*J O H N T A Y L O R*	*Relw/T*	*6*
Speckled Trout	Shepherd, Ed	207708	2008-09-07	York River Hot Ditch	9.50	2008-09-09	York River Hot Ditch	9.50	E D S H E P E R D	Relw/T	2
Speckled Trout	*Shepherd, Ed*	*207709*	*2008-09-07*	*York River Hot Ditch*	*8.00*	*2008-09-15*	*York River Hot Ditch*	*8.00*	*J O H N T A Y L O R*	*Relw/T*	*8*
Speckled Trout	*Shepherd, Ed*	*207709*	*2008-09-07*	*York River Hot Ditch*	*8.00*	*2008-09-25*	*York River Hot Ditch*	*8.00*	*E D S H E P H E R D*	*Relw/T*	*18*
Speckled Trout	*Shepherd, Ed*	*207709*	*2008-09-07*	*York River Hot Ditch*	*8.00*	*2008-10-10*	*York River Hot Ditch*	*8.50*	*E D S H E P H E R D*	*Relw/T*	*33*
Speckled Trout	*Shepherd, Ed*	*207709*	*2008-09-07*	*York River Hot Ditch*	*8.00*	*2008-10-11*	*York River Hot Ditch*	*9.00*	*E D S H E P H E R D*	*Relw/T*	*34*
Speckled Trout	Shepherd, Ed	207713	2008-09-07	York River Hot Ditch	7.50	2008-09-11	York River Hot Ditch	7.50	E D S H E P E R D	Relw/T	4
Speckled Trout	*Shepherd, Ed*	*209842*	*2008-09-07*	*York River Hot Ditch*	*9.00*	*2008-09-10*	*York River Hot Ditch*	*9.00*	*E D S H E P E R D*	*Relw/T*	*3*
Speckled Trout	*Shepherd, Ed*	*209842*	*2008-09-07*	*York River Hot Ditch*	*9.00*	*2008-09-23*	*York River Hot Ditch*	*9.00*	*E D S H E P H E R D*	*Relw/T*	*16*
Speckled Trout	*Shepherd, Ed*	*209842*	*2008-09-07*	*York River Hot Ditch*	*9.00*	*2008-10-05*	*York River Hot Ditch*	*12.00*	*C A R L S T O V E R*	*Relw/T*	*28*
Speckled Trout	Shepherd, Ed	209845	2008-09-07	York River Hot Ditch	10.00	2008-09-11	York River Hot Ditch	10.00	E D S H E P E R D	Relw/T	4
Speckled Trout	Shepherd, Ed	207715	2008-09-08	York River Hot Ditch	8.00	2008-09-09	York River Hot Ditch	8.00	E D S H E P E R D	Relw/T	1
Speckled Trout	*Shepherd, Ed*	*207716*	*2008-09-08*	*York River Hot Ditch*	*9.00*	*2008-09-09*	*York River Hot Ditch*	*9.00*	*E D S H E P E R D*	*Relw/T*	*1*
Speckled Trout	*Shepherd, Ed*	*207716*	*2008-09-08*	*York River Hot Ditch*	*9.00*	*2008-09-11*	*York River Hot Ditch*	*8.00*	*E D S H E P E R D*	*Relw/T*	*3*
Speckled Trout	*TAYLOR, JOHN*	*210456*	*2008-09-09*	*York River Hot Ditch*	*9.00*	*2008-09-10*	*York River Hot Ditch*	*8.50*	*E D S H E P E R D*	*Relw/T*	*1*
Speckled Trout	*TAYLOR, JOHN*	*210456*	*2008-09-09*	*York River Hot Ditch*	*9.00*	*2008-09-10*	*York River Hot Ditch*	*8.50*	*E D S H E P E R D*	*Relw/T*	*1*
Speckled Trout	*TAYLOR, JOHN*	*210456*	*2008-09-09*	*York River Hot Ditch*	*9.00*	*2008-09-11*	*York River Hot Ditch*	*8.50*	*E D S H E P E R D*	*Relw/T*	*2*
Speckled Trout	*TAYLOR, JOHN*	*210456*	*2008-09-09*	*York River Hot Ditch*	*9.00*	*2008-09-27*	*York River Hot Ditch*	*9.00*	*E D S H E P H E R D*	*Relw/T*	*18*
Speckled Trout	Shepherd, Ed	207753	2008-09-10	York River Hot Ditch	8.50	2008-09-11	York River Hot Ditch	8.50	E D S H E P E R D	Relw/T	1
Speckled Trout	Shepherd, Ed	207773	2008-09-11	York River Hot Ditch	9.00	2008-09-13	York River Hot Ditch	9.00	J O H N T A Y L O R	Relw/T	2
Speckled Trout	Shepherd, Ed	207775	2008-09-11	York River Hot Ditch	8.00	2008-09-11	York River Hot Ditch	8.00	E D S H E P E R D	Relw/T	0
Speckled Trout	Shepherd, Ed	207782	2008-09-11	York River Hot Ditch	9.00	2008-10-26	York River Hot Ditch	10.00	B R A N D O N B A L E T	Relw/T	45
Speckled Trout	Shepherd, Ed	207786	2008-09-11	York River Hot Ditch	10.00	2008-09-27	York River Hot Ditch	14.00	D A V E B U R N E T	Relw/oT	16
Speckled Trout	Shepherd, Ed	207791	2008-09-11	York River Hot Ditch	9.00	2008-11-24	Beaufort Inlet, NC	12.00	P E T E W R A Y	Relw/oT	74

Fish Species	Tagger	Tag No	Tag Date	Tag Location	Tg Lth	RecapDate	Recapture Location	RLth	Recap Angler	Result	Days Out
Speckled Trout	Shepherd, Ed	207793	2008-09-11	York River Hot Ditch	8.00	2008-09-11	York River Hot Ditch	6.00	CARL STOVER	Relw/T	0
Speckled Trout	Shepherd, Ed	207799	2008-09-11	York River Hot Ditch	7.50	2008-10-06	York River Hot Ditch	7.50	E D S H E P H E	RRelw/T	25
Speckled Trout	TAYLOR, JOHN	210464	2008-09-11	York River Hot Ditch	9.00	2008-09-11	York River Hot Ditch	9.00	J O H N T A Y L	O Relw/T	0
Speckled Trout	TAYLOR, JOHN	210468	2008-09-11	York River Hot Ditch	9.00	2008-10-09	York River Hot Ditch	9.50	M I C H A E L W	I NRelw/T	28
Speckled Trout	*TAYLOR, JOHN*	*210472*	*2008-09-11*	*York River Hot Ditch*	*9.00*	*2008-09-11*	*York River Hot Ditch*	*9.00*	E D S H E P E R	DRelw/T	*0*
Speckled Trout	*TAYLOR, JOHN*	*210472*	*2008-09-11*	*York River Hot Ditch*	*9.00*	*2008-09-12*	*York River Hot Ditch*	*9.00*	E D S H E P E R	DRelw/T	*1*
Speckled Trout	Shepherd, Ed	208216	2008-09-12	York River Hot Ditch	8.00	2008-09-13	York River Hot Ditch	8.00	J O H N T A Y L	O Relw/T	1
Speckled Trout	*Shepherd, Ed*	*208226*	*2008-09-12*	*York River Hot Ditch*	*9.00*	*2008-09-14*	*York River Hot Ditch*	*9.00*	J O H N T A Y L	O Relw/T	*2*
Speckled Trout	*Shepherd, Ed*	*208226*	*2008-09-12*	*York River Hot Ditch*	*9.00*	*2008-09-29*	*York River Hot Ditch*	*9.00*	E D S H E P H E	RRelw/T	*17*
Speckled Trout	*Shepherd, Ed*	*208226*	*2008-09-12*	*York River Hot Ditch*	*9.00*	*2008-10-06*	*York River Hot Ditch*	*9.00*	E D S H E P H E	RRelw/T	*24*
Speckled Trout	Shepherd, Ed	208232	2008-09-12	York River Hot Ditch	9.00	2008-09-16	York River Hot Ditch	9.00	J O H N T A Y L	O Relw/T	4
Speckled Trout	Shepherd, Ed	208233	2008-09-12	York River Hot Ditch	8.50	2008-09-17	York River Hot Ditch	NULL	J O H N T A Y L	O Relw/T	5
Speckled Trout	Shepherd, Ed	208234	2008-09-12	York River Hot Ditch	9.00	2008-09-15	York River Hot Ditch	9.00	J O H N T A Y L	O Relw/T	3
Speckled Trout	TAYLOR, JOHN	210489	2008-09-14	York River Hot Ditch	8.00	2008-09-19	York River Hot Ditch	8.50	S C O T T V I N S	Relw/T	5
Speckled Trout	Lawrence, Ed	207586	2008-09-17	York River Hot Ditch	8.50	2008-09-22	York River Hot Ditch	8.50	E D S H E P H E	RRelw/T	5
Speckled Trout	*TAYLOR, JOHN*	*210535*	*2008-09-23*	*York River Hot Ditch*	*10.50*	*2008-09-25*	*York River Hot Ditch*	*11.00*	E D S H E P H E	RRelw/T	*2*
Speckled Trout	*TAYLOR, JOHN*	*210535*	*2008-09-23*	*York River Hot Ditch*	*10.50*	*2008-10-13*	*York River, Glouc. Pt. Fish*	*11.00*	J O E W H I T E	*Relw/T*	*20*
Speckled Trout	Shepherd, Ed	216068	2008-09-23	York River Hot Ditch	10.00	2008-09-23	York River Hot Ditch	10.00	E D S H E P H E	RRelw/T	0
Speckled Trout	Shepherd, Ed	216071	2008-09-23	York River Hot Ditch	10.50	2008-10-14	York River Hot Ditch	10.25	J A S O N O L I V	ERelw/oT	21
Speckled Trout	Shepherd, Ed	216074	2008-09-23	York River Hot Ditch	9.00	2008-09-27	York River Hot Ditch	13.00	D A V E B U R N	RRelw/oT	4
Speckled Trout	Shepherd, Ed	216077	2008-09-23	York River Hot Ditch	9.00	2008-09-25	York River Hot Ditch	9.00	E D S H E P H E	RRelw/T	2
Speckled Trout	*Shepherd, Ed*	*216090*	*2008-09-24*	*York River Hot Ditch*	*9.00*	*2008-10-05*	*York River Hot Ditch*	*9.00*	E D S H E P H E	RRelw/T	*11*
Speckled Trout	*Shepherd, Ed*	*216090*	*2008-09-24*	*York River Hot Ditch*	*9.00*	*2008-10-11*	*York River Hot Ditch*	*9.00*	E D S H E P H E	RRelw/T	*17*
Speckled Trout	Shepherd, Ed	216097	2008-09-24	York River Hot Ditch	9.00	2008-09-25	York River Hot Ditch	9.00	E D S H E P H E	RRelw/T	1
Speckled Trout	Shepherd, Ed	216099	2008-09-24	York River Hot Ditch	8.00	2008-09-26	York River Hot Ditch	8.00	S C O T T V I N S	Relw/T	2
Speckled Trout	Shepherd, Ed	217386	2008-09-24	York River Hot Ditch	7.50	2008-09-24	York River Hot Ditch	10.00	J O H N T A Y L	O Relw/T	0
Speckled Trout	*Shepherd, Ed*	*217394*	*2008-09-24*	*York River Hot Ditch*	*8.00*	*2008-09-28*	*York River Hot Ditch*	*8.00*	E D S H E P H E	RRelw/T	*4*
Speckled Trout	*Shepherd, Ed*	*217394*	*2008-09-24*	*York River Hot Ditch*	*8.00*	*2008-10-08*	*York River Hot Ditch*	*8.00*	E D S H E P H E	RRelw/T	*14*
Speckled Trout	*Shepherd, Ed*	*217255*	*2008-09-25*	*York River Hot Ditch*	*8.50*	*2008-09-27*	*York River Hot Ditch*	*8.50*	E D S H E P H E	RRelw/T	*2*
Speckled Trout	*Shepherd, Ed*	*217255*	*2008-09-25*	*York River Hot Ditch*	*8.50*	*2008-10-02*	*York River Hot Ditch*	*8.50*	E D S H E P H E	RRelw/T	*7*
Speckled Trout	TAYLOR, JOHN	215040	2008-09-27	York River Hot Ditch	9.00	2008-10-06	York River Hot Ditch	8.50	E D S H E P H E	RRelw/T	9
Speckled Trout	Shepherd, Ed	217299	2008-09-27	York River Hot Ditch	8.50	2008-10-17	York River Hot Ditch	9.00	E D S H E P H E	RRelw/T	20
Speckled Trout	*Shepherd, Ed*	*217302*	*2008-09-27*	*York River Hot Ditch*	*9.50*	*2008-09-27*	*York River Hot Ditch*	*10.00*	J A S O N O L I V	ERelw/T	*0*
Speckled Trout	*Shepherd, Ed*	*217302*	*2008-09-27*	*York River Hot Ditch*	*9.50*	*2008-09-29*	*York River Hot Ditch*	*9.50*	E D S H E P H E	RRelw/T	*2*
Speckled Trout	Shepherd, Ed	217303	2008-09-27	York River Hot Ditch	12.50	2008-10-26	York River Hot Ditch	12.50	Z A C K H O F F	MRelw/NT	29
Speckled Trout	Shepherd, Ed	217312	2008-09-27	York River Hot Ditch	11.00	2008-10-01	York River Hot Ditch	11.00	E D S H E P H E	RRelw/T	4
Speckled Trout	*Shepherd, Ed*	*217323*	*2008-09-27*	*York River Hot Ditch*	*11.00*	*2008-09-30*	*York River Hot Ditch*	*10.00*	J O H N T A Y L	O Relw/T	*3*
Speckled Trout	*Shepherd, Ed*	*217323*	*2008-09-27*	*York River Hot Ditch*	*11.00*	*2008-10-14*	*York River Hot Ditch*	*11.00*	E D S H E P H E	RRelw/T	*17*
Speckled Trout	*Shepherd, Ed*	*217323*	*2008-09-27*	*York River Hot Ditch*	*11.00*	*2008-10-16*	*York River Hot Ditch*	*11.00*	E D S H E P H E	RRelw/T	*19*
Speckled Trout	*Shepherd, Ed*	*217123*	*2008-10-04*	*York River Hot Ditch*	*9.50*	*2008-10-08*	*York River Hot Ditch*	*9.50*	E D S H E P H E	RRelw/T	*4*
Speckled Trout	*Shepherd, Ed*	*217123*	*2008-10-04*	*York River Hot Ditch*	*9.50*	*2008-10-10*	*York River Hot Ditch*	*9.50*	E D S H E P H E	RRelw/T	*6*

Fish Species	Tagger	Tag No	Tag Date	Tag Location	Tg Lth	RecapDate	Recapture Location	RLth	Recap Angler	Result	Days Out
Speckled Trout	Shepherd, Ed	217134	2008-10-05	York River Hot Ditch	8.00	2008-10-16	York River Hot Ditch	8.00	ED SHEPHERD	Relw/T	11
Speckled Trout	Shepherd, Ed	217090	2008-10-06	York River Hot Ditch	9.00	2008-10-18	York River Hot Ditch	9.00	Ed Shepherd	Relw/T	12
Speckled Trout	Shepherd, Ed	217091	2008-10-06	York River Hot Ditch	8.50	2008-10-16	York River Hot Ditch	8.50	ED SHEPHE	RRelw/T	10
Speckled Trout	Shepherd, Ed	217001	2008-10-07	York River Hot Ditch	8.00	2008-10-11	York River Hot Ditch	8.00	ED SHEPHE	RRelw/T	4
Speckled Trout	Shepherd, Ed	217025	2008-10-08	York River Hot Ditch	8.50	2008-10-17	York River Hot Ditch	8.50	ED SHEPHE	RRelw/T	9
Speckled Trout	*Shepherd, Ed*	*217026*	*2008-10-08*	*York River Hot Ditch*	*9.00*	*2008-10-14*	*York River Hot Ditch*	*9.00*	ED SHEPHE	RRelw/T	*6*
Speckled Trout	*Shepherd, Ed*	*217026*	*2008-10-08*	*York River Hot Ditch*	*9.00*	*2008-10-19*	*York River Hot Ditch*	*9.00*	ED SHEPHE	RRelw/T	*11*
Speckled Trout	*Shepherd, Ed*	*217043*	*2008-10-09*	*York River Hot Ditch*	*9.00*	*2008-10-11*	*York River Hot Ditch*	*9.00*	ED SHEPHE	RRelw/T	*2*
Speckled Trout	*Shepherd, Ed*	*217043*	*2008-10-09*	*York River Hot Ditch*	*9.00*	*2008-10-12*	*York River Hot Ditch*	*9.00*	ED SHEPHE	RRelw/T	*3*
Speckled Trout	*Shepherd, Ed*	*217043*	*2008-10-09*	*York River Hot Ditch*	*9.00*	*2008-11-10*	*York River Hot Ditch*	*9.50*	ED SHEPHE	RRelw/T	*32*
Speckled Trout	*Shepherd, Ed*	*217043*	*2008-10-09*	*York River Hot Ditch*	*9.00*	*2008-11-10*	*York River Hot Ditch*	*9.50*	ED SHEPHE	RRelw/T	*32*
Speckled Trout	Shepherd, Ed	217169	2008-10-10	York River Hot Ditch	8.00	2008-10-16	York River Hot Ditch	8.00	ED SHEPHE	RRelw/T	6
Speckled Trout	Shepherd, Ed	217175	2008-10-10	York River Hot Ditch	8.00	2008-10-14	York River Hot Ditch	8.00	ED SHEPHE	RRelw/T	4
Speckled Trout	Shepherd, Ed	217192	2008-10-11	York River Hot Ditch	10.50	2008-10-11	York River Hot Ditch	10.50	ED SHEPHE	RRelw/T	0
Speckled Trout	Shepherd, Ed	218353	2008-10-11	York River Hot Ditch	9.00	2008-10-14	York River Hot Ditch	9.00	ED SHEPHE	RRelw/T	3
Speckled Trout	Shepherd, Ed	218357	2008-10-11	York River Hot Ditch	8.50	2008-10-14	York River Hot Ditch	8.00	JASON OLIV	ERelw/T	3
Speckled Trout	Shepherd, Ed	218358	2008-10-11	York River Hot Ditch	8.50	2008-10-22	York River Hot Ditch	9.00	TREVO EMB	RRelw/T	11
Speckled Trout	*Shepherd, Ed*	*218394*	*2008-10-13*	*York River Hot Ditch*	*7.00*	*2008-10-14*	*York River Hot Ditch*	*7.00*	ED SHEPHE	RRelw/T	*1*
Speckled Trout	*Shepherd, Ed*	*218394*	*2008-10-13*	*York River Hot Ditch*	*7.00*	*2008-11-10*	*York River Hot Ditch*	*7.50*	ED SHEPHE	RRelw/T	*28*
Speckled Trout	*Shepherd, Ed*	*218394*	*2008-10-13*	*York River Hot Ditch*	*7.00*	*2008-11-10*	*York River Hot Ditch*	*7.50*	ED SHEPHE	RRelw/T	*28*
Speckled Trout	Shepherd, Ed	216207	2008-10-14	York River Hot Ditch	9.50	2008-10-17	York River Hot Ditch	9.50	ED SHEPHE	RRelw/T	3
Speckled Trout	*Shepherd, Ed*	*216210*	*2008-10-14*	*York River Hot Ditch*	*7.50*	*2008-10-14*	*York River Hot Ditch*	*8.00*	JASON OLIV	ERelw/T	*0*
Speckled Trout	*Shepherd, Ed*	*216210*	*2008-10-14*	*York River Hot Ditch*	*7.50*	*2008-10-15*	*York River Hot Ditch*	*7.50*	ED SHEPHE	RRelw/T	*1*
Speckled Trout	Shepherd, Ed	216218	2008-10-14	York River Hot Ditch	11.00	2008-10-16	York River Hot Ditch	11.00	ED SHEPHE	RRelw/T	2
Speckled Trout	Shepherd, Ed	216232	2008-10-14	York River Hot Ditch	9.00	2008-10-16	York River Hot Ditch	9.00	ED SHEPHE	RRelw/T	2
Speckled Trout	Vinson, Scott	209595	2008-10-15	York River Hot Ditch	10.00	2008-10-15	York River Hot Ditch	8.50	ED SHEPHE	RRelw/T	0
Speckled Trout	Shepherd, Ed	216170	2008-10-15	York River Hot Ditch	11.00	2008-10-16	York River Hot Ditch	11.00	ED SHEPHE	RRelw/T	1
Speckled Trout	Shepherd, Ed	216249	2008-10-15	York River Hot Ditch	9.00	2008-10-16	York River Hot Ditch	9.00	ED SHEPHE	RRelw/T	1
Speckled Trout	Shepherd, Ed	216191	2008-10-16	York River Hot Ditch	10.00	2008-10-22	York River Hot Ditch	10.00	JASON OLIV	ERelw/T	6
Speckled Trout	Shepherd, Ed	216196	2008-10-16	York River Hot Ditch	12.00	2008-10-17	York River Hot Ditch	12.00	ED SHEPHE	RRelw/T	1
Speckled Trout	Shepherd, Ed	216199	2008-10-16	York River Hot Ditch	8.50	2008-10-17	York River Hot Ditch	8.50	ED SHEPHE	RRelw/T	1
Speckled Trout	Shepherd, Ed	218240	2008-10-17	York River Hot Ditch	10.00	2008-10-17	York River Hot Ditch	10.00	ED SHEPHE	RRelw/T	0
Speckled Trout	Shepherd, Ed	218241	2008-10-17	York River Hot Ditch	9.00	2008-10-17	York River Hot Ditch	9.00	ED SHEPHE	RRelw/T	0
Speckled Trout	Shepherd, Ed	218015	2008-10-22	York River Hot Ditch	10.00	2008-10-22	York River Hot Ditch	11.00	JASON OLIV	ERelw/T	0
Speckled Trout	Bartlett , Brandon	195642	2008-10-23	York River Hot Ditch	12.00	2008-11-17	York River Hot Ditch	13.50	BRANDON B	ARelw/T	LE 25T
Speckled Trout	Bartlett , Brandon	195645	2008-10-23	York River Hot Ditch	11.00	2008-11-08	York River Hot Ditch	9.50	ED SHEPHE	RRelw/T	16
Speckled Trout	Bartlett , Brandon	195649	2008-10-23	York River Hot Ditch	13.00	2008-10-24	York River Hot Ditch	13.50	VIRGINIA PA	Relw/T	1
Tautog	Neill, Ken	150523	2007-02-17	4A Buoy Drydock Wreck	12.00	2008-07-23	4A Buoy Drydock Wreck	18.00	TONY MIDD	LKILLED	N 522
Tautog	Holtz, Rob	140560	2007-01-14	Anglo-American Wreck	10.75	2008-06-13	Anglo-American Wreck	12.50	ROB COLLIN	Relw/T	516
Tautog	Cohn, David	195761	2008-06-13	Anglo-American Wreck	13.50	2008-07-13	Anglo-American Wreck	12.50	EDWARD PI	CRelw/T	T 30
Tautog	Cohn, David	195774	2008-06-13	Anglo-American Wreck	12.50	2008-06-22	CBBT, 4th Island	16.00	BUDDY SCH	URelw/T	9

Fish Species	Tagger	Tag No	Tag Date	Tag Location	Tg Lth	RecapDate	Recapture Location	RLth	Recap Angler	Result	Days Out
Tautog	Collins , Rob	198742	2008-06-13	Anglo-American Wreck	13.00	2008-07-01	Anglo-American Wreck	13.00	BEN KURTZ	Relw/T	18
Tautog	Collins , Rob	198750	2008-06-13	Anglo-American Wreck	10.75	2008-07-01	Anglo-American Wreck	11.00	B E N K U R T Z	Relw/T	18
Tautog	Agee, David	90337	2006-11-10	Back River Artificial Reef	12.25	2008-03-15	Back River Artificial Reef	17.00	P A U L M C P H	KILLED	491
Tautog	Agee, David	90342	2006-11-10	Back River Artificial Reef	14.25	2008-04-10	Back River Artificial Reef	15.75	E D P L E S S I N	KILLED	517
Tautog	Agee, David	90346	2006-11-10	Back River Artificial Reef	12.00	2008-11-01	Back River Artificial Reef	16.50	L E I G H A N N	KILLED	722
Tautog	Agee, David	114821	2006-11-15	Back River Artificial Reef	12.75	2008-04-19	Back River Artificial Reef	19.00	S C O T T D A V	KILLED	521
Tautog	Diggs, Elmer	170589	2007-10-09	Back River Artificial Reef	13.50	2008-11-28	Back River Artificial Reef	16.00	L A U R I E W A T	KILLED	416
Tautog	Lowry, Terry	187330	2007-10-18	Back River Artificial Reef	15.00	2008-04-10	Back River Artificial Reef	16.00	K E I T H G A Y	Relw/T	175
Tautog	Lowry, Terry	187348	2007-10-24	Back River Artificial Reef	16.00	2008-04-10	Back River Artificial Reef	17.50	C H A D M I L L E	Relw/T	169
Tautog	Agee , David	117707	2007-11-05	Back River Artificial Reef	12.25	2008-10-05	Back River Artificial Reef	14.25	D A W N C A R P	Relw/T	335
Tautog	Lowry, Terry	187372	2007-11-08	Back River Artificial Reef	16.00	2008-04-10	Back River Artificial Reef	16.50	C H A D M I L L E	Relw/T	154
Tautog	Lowry, Terry	187387	2007-11-08	Back River Artificial Reef	16.00	2008-04-11	Back River Artificial Reef	17.00	E L M E R D I G	Relw/T	155
Tautog	Lowry, Terry	187393	2007-11-08	Back River Artificial Reef	14.00	2008-04-11	Back River Artificial Reef	14.00	E L M E R D I G	Relw/T	155
Tautog	Agee , David	117721	2007-11-12	Back River Artificial Reef	13.00	2008-11-09	Back River Artificial Reef	15.00	D A N H I L T K E	KILLED	363
Tautog	Agee , David	117738	2007-11-12	Back River Artificial Reef	15.00	2008-04-26	Back River Artificial Reef	15.50	G R E G G R I M	KILLED	166
Tautog	Gay , Keith	149736	2008-04-10	Back River Artificial Reef	19.00	2008-04-11	Back River Artificial Reef	18.00	E L M E R D I G	Relw/T	1
Tautog	Taylor, Danny	210689	2008-11-01	Back River Artificial Reef	12.00	2008-12-01	Back River Artificial Reef	12.00	M I T C H W A T S	Relw/T	30
Tautog	Guyot, Rick	202755	2008-09-01	Barge, Ches. Bay	11.00	2008-09-28	Barge, Ches. Bay	11.00	R I C K G U Y O T	Relw/T	27
Tautog	Neill, Ken	150541	2007-03-19	Brass Spike Wreck	12.00	2008-04-19	Chesp. Light Tower Reef	14.50	C H A R L E S W	KILLED	397
Tautog	Neill, Ken	150545	2007-03-31	Brass Spike Wreck	12.00	2008-08-10	Brass Spike Wreck	14.50	T O N Y M I D D L	KILLED	498
Tautog	Robinson, Jim	131279	2006-01-01	Cape Henry Wreck	12.25	2008-04-26	Unidentfd.Structure,Cape H	16.00	C L A R E N C E	KILLED	846
Tautog	Jim Robinson	121713	2006-01-12	Cape Henry Wreck	11.00	2008-02-15	Cape Henry Wreck	16.00	B ill K n a p p	Relw/T	764
Tautog	Robinson, Jimmy	121721	2006-01-12	Cape Henry Wreck	11.00	2008-01-26	York Wreck	15.00	E d w a r d R u e h	KILLED	744
Tautog	Perron, Mike	144639	2006-02-25	Cape Henry Wreck	13.00	2008-01-18	Cape Henry Wreck	17.75	R o b C o l l i n s	KILLED	692
Tautog	Shapiro, Shawn Sr.	151997	2006-04-12	Cape Henry Wreck	14.25	2008-02-25	Cape Henry Wreck	16.50	C h a r l e s F a n n	KILLED	684
Tautog	Harrell, Frank	150683	2006-04-15	Cape Henry Wreck	11.00	2008-01-08	Cape Henry Wreck	14.00	G r e g E d i n g e r	KILLED	633
Tautog	Harrell, Frank	150687	2006-04-15	Cape Henry Wreck	11.00	2008-01-07	Cape Henry Wreck	13.50	S u s a n P h i p p s	Relw/T	632
Tautog	*Regula, Larry*	*149163*	*2006-04-20*	*Cape Henry Wreck*	*10.75*	*2008-01-18*	*Cape Henry Wreck*	*15.00*	R o b C o l l i n s	*Relw/T*	*638*
Tautog	*Regula, Larry*	*149163*	*2006-04-20*	*Cape Henry Wreck*	*10.75*	*2008-04-25*	*Cape Henry Wreck*	*15.00*	C A R L O S M O	*KILLED*	*736*
Tautog	Hurst, Justin	153632	2006-04-22	Cape Henry Wreck	13.25	2008-02-24	Cape Henry Wreck	16.75	M i c h a e l D e l b r	KILLED	673
Tautog	Shapiro, Shawn Jr.	137518	2006-04-23	Cape Henry Wreck	11.25	2008-04-26	Cape Henry Wreck	16.50	D A V E S A W Y	KILLED	734
Tautog	Shapiro, Shawn Jr.	137522	2006-04-23	Cape Henry Wreck	12.00	2008-02-04	Cape Henry Wreck	15.75	K e i t h G a y	KILLED	652
Tautog	Neill, Ken	121334	2007-01-28	Cape Henry Wreck	13.25	2008-04-13	Cape Henry Wreck	16.00	A L A N H A R R I	KILLED	441
Tautog	Neill, Ken	121346	2007-01-28	Cape Henry Wreck	12.50	2008-04-13	Cape Henry Wreck	14.00	A L A N H A R R I	KILLED	441
Tautog	Collins , Rob	180753	2008-01-12	Cape Henry Wreck	13.00	2008-04-26	Cape Henry Wreck	13.25	R O B C O L L I N	Relw/T	105
Tautog	Perron , Mike	185469	2008-02-03	Cape Henry Wreck	14.00	2008-04-25	Cape Henry Wreck	14.00	C L A Y W A R W	Relw/T	82
Tautog	Collins , Rob	180797	2008-02-29	Cape Henry Wreck	13.25	2008-12-03	Cape Henry Wreck	14.00	T H O M A S W	Relw/T	S278
Tautog	Perron , Mike	185487	2008-03-18	Cape Henry Wreck	16.00	2008-04-26	Cape Henry Wreck	16.00	T I M D E L V E A	KILLED	39
Tautog	CASEY JONES	195255	2008-03-22	Cape Henry Wreck	14.50	2008-04-19	CBBT, 1st Island	13.00	J O H N F A U C I	Relw/T	28
Tautog	Perron, Mike	205485	2008-11-08	Cape Henry Wreck	12.00	2008-12-06	Cape Henry Oceanfront Wr	11.75	B I L L K N A P P	Relw/T	28
Tautog	Collins , Rob	194762	2008-04-25	CB "J" Buoy	12.75	2008-08-04	CB "J" Buoy	13.00	R O B C O L L I N	Relw/T	101

Fish Species	Tagger	Tag No	Tag Date	Tag Location	Tg Lth	RecapDate	Recapture Location	RLth	Recap Angler	Result	Days Out
Tautog	Collins , Rob	194764	2008-04-25	CB "J" Buoy	13.50	2008-06-08	CB "J" Buoy	13.50	ROB COLLINS	Relw/T	44
Tautog	Collins , Rob	194773	2008-04-26	CB "J" Buoy	16.25	2008-08-16	CB "J" Buoy	16.00	R O B C O L L I N	Relw/T	112
Tautog	Collins , Rob	194775	2008-04-26	CB "J" Buoy	17.00	2008-08-04	CB "J" Buoy	16.50	R O B C O L L I N	KILLED	100
Tautog	Collins , Rob	194779	2008-04-26	CB "J" Buoy	15.00	2008-11-01	CB "J" Buoy	15.00	R O B C O L L I N	KILLED	189
Tautog	Collins , Rob	198700	2008-06-08	CB "J" Buoy	14.00	2008-07-01	CB "J" Buoy	14.25	R O B C O L L I N	Relw/T	23
Tautog	Collins, Rob	202490	2008-07-31	CB "J" Buoy	13.00	2008-08-04	CB "J" Buoy	13.00	R O B C O L L I N	Relw/T	4
Tautog	Collins , Rob	180846	2008-03-12	CB Buoy Line	17.00	2008-06-08	CB "J" Buoy	16.50	R O B C O L L I N	Relw/T	88
Tautog	Collins , Rob	180847	2008-03-12	CB Buoy Line	17.00	2008-04-26	CB "J" Buoy	15.00	R O B C O L L I N	Relw/T	45
Tautog	Collins , Rob	180848	2008-03-12	CB Buoy Line	17.00	2008-07-15	CB "J" Buoy	20.00	L Y L E W I L K E	KILLED	125
Tautog	Collins , Rob	180849	2008-03-12	CB Buoy Line	18.25	2008-04-26	CB "J" Buoy	18.25	R O B C O L L I N	KILLED	45
Tautog	Collins , Rob	180850	2008-03-12	CB Buoy Line	19.50	2008-08-04	CB "J" Buoy	18.50	R O B C O L L I N	KILLED	145
Tautog	Collins, Rob	148515	2006-05-05	CBBT, 1st Island	13.00	2008-03-02	CBBT, Yancey Wreck	19.00	J E R E H U M P	KILLED	667
Tautog	Knapp, Bill	156259	2006-06-04	CBBT, 1st Island	11.75	2008-09-15	CBBT, Seagull Fishing Pier	16.00	J A M E S Y O R	Relw/oT	834
Tautog	Collins, Rob	148829	2006-07-07	CBBT, 1st Island	13.75	2008-02-23	CBBT, Yancey Wreck	17.00	J e r e H u m p h	KILLED	596
Tautog	Whitley, Kevin	157985	2006-07-30	CBBT, 1st Island	11.50	2008-10-25	CBBT, 1st Island	14.50	K U Y G U O I	KILLED	818
Tautog	Perron, Mike	162529	2007-01-15	CBBT, 1st Island	13.50	2008-03-27	CBBT, Yancey Wreck	15.25	B Y R O N W A L	KILLED	437
Tautog	Collins, Rob	171613	2007-04-22	CBBT, 1st Island	16.50	2008-03-11	CBBT, 1st Island	17.00	S e a n L e a r y	KILLED	324
Tautog	Collins, Rob	180656	2007-11-09	CBBT, 1st Island	11.00	2008-11-16	CBBT, 2nd Island	15.00	S T E P H A N I E	Relw/T	373
Tautog	Collins, Rob	180659	2007-11-09	CBBT, 1st Island	14.75	2008-04-30	CBBT, Seagull Fishing Pier	17.00	M A C M C P H E	Relw/oT	173
Tautog	Collins, Rob	180675	2007-11-09	CBBT, 1st Island	13.00	2008-07-13	CBBT, 1st Island	14.00	C L A U D E W A	KILLED	247
Tautog	Collins, Rob	186599	2007-11-09	CBBT, 1st Island	15.25	2008-03-12	CBBT, 1st Island	15.00	J E R E H U M P	KILLED	124
Tautog	Whitley , Kevin	189149	2007-11-14	CBBT, 1st Island	13.00	2008-03-06	CBBT, 1st Island	14.50	D A V I D M C A	Relw/oT	113
Tautog	Collins , Rob	198788	2008-06-22	CBBT, 1st Island	15.00	2008-10-12	Off Fisherman's Island	15.50	C H A R L E S M	Relw/oTH	E 1/2 S
Tautog	Whitley, Kevin	215404	2008-10-31	CBBT, 1st Island	17.00	2008-11-23	CBBT, Yancey Wreck	17.00	M I K E B A S N	Relw/oT	23
Tautog	Perron, Bill	174315	2007-04-29	CBBT, 2nd Island	13.00	2008-03-06	Cape Henry Wreck	15.50	D A V I D M C A	KILLED	312
Tautog	Perron, Bill	174384	2007-06-30	CBBT, 2nd Island	13.50	2008-04-23	CBBT, 2nd Island	16.50	A N D R E W M C	Relw/TR	N 298Y
Tautog	Collins, Rob	180685	2007-11-17	CBBT, 2nd Island	13.75	2008-06-05	CBBT, 2nd Island	14.75	R O B C O L L I N	Relw/NT	201
Tautog	Perron , Mike	185457	2007-12-29	CBBT, 2nd Island	12.50	2008-12-06	Pilot Boat; Sanner Wreck; C	11.50	B I L L K N A P P	Relw/T	343
Tautog	Honeycutt , Brandon	195309	2008-04-13	CBBT, 2nd Island	13.00	2008-07-13	CBBT, 2nd Island	14.00	R I C K G U Y O	KILLED	91
Tautog	Perron, Mike	144626	2006-01-02	CBBT, 3rd Island	13.00	2008-04-19	CBBT, 2nd Island	21.00	D A V I D S T O K	Relw/oT	838
Tautog	Grimes, Stephen	164325	2006-12-11	CBBT, 3rd Island	11.00	2008-03-25	CBBT, 3rd Island	16.50	C H R I S C R A F	KILLED	470
Tautog	Taylor, Danny	142577	2006-12-18	CBBT, 3rd Island	13.25	2008-04-25	CBBT, 3rd Island	16.25	K A R L R I N G E	KILLED	494
Tautog	*Pilczak, Eric*	*155552*	*2007-05-25*	*CBBT, 3rd Island*	*13.00*	*2008-04-18*	*CBBT, 3rd Island*	*15.50*	R A Y S H E R M	*Relw/T*	*329*
Tautog	*Pilczak, Eric*	*155552*	*2007-05-25*	*CBBT, 3rd Island*	*13.00*	*2008-11-09*	*CBBT, Yancey Wreck*	*17.25*	T O N Y M O O R	*KILLED*	*534*
Tautog	Holtz, Rob	148240	2006-12-17	CBBT, 4th Island	16.00	2008-03-15	CBBT, 4th Island	18.00	D A V I D M C A	KILLED	454
Tautog	Collins , Rob	198733	2008-06-12	CBBT, 4th Island	13.50	2008-11-08	CBBT, 3rd Island	16.50	D O N C O O K	KILLED	149
Tautog	Aycock, Jerry	137130	2006-03-31	CBBT, Big D Wreck	8.50	2008-02-02	Cape Henry Wreck	14.25	T O M W I L L I A	Relw/T	673
Tautog	Buckwalter, David	154209	2006-04-22	CBBT, Big D Wreck	10.38	2008-04-18	CBBT, 3rd Island	15.00	K A R L R I N G E	KILLED	727
Tautog	Harrell, Frank	154320	2006-05-13	CBBT, Big D Wreck	12.00	2008-11-23	CBBT, Big D Wreck	19.00	A L A I N R O U L	KILLED	925
Tautog	Harrell, Frank	154335	2006-05-14	CBBT, Big D Wreck	11.00	2008-03-15	CBBT, Big D Wreck	16.25	N A T H A N I E L	KILLED	B E6R T
Tautog	Harrell, Frank	154344	2006-05-27	CBBT, Big D Wreck	11.50	2008-03-21	CBBT, 3rd Island	15.75	D A R V I N B E L	KILLED	664

Fish Species	Tagger	Tag No	Tag Date	Tag Location	Tg Lth	RecapDate	Recapture Location	RLth	Recap Angler	Result	Days Out
Tautog	Cohn, David	159527	2006-08-15	CBBT, Big D Wreck	12.00	2008-02-02	CBBT, Big D Wreck	16.00	Andrew Turner	KILLED	536
Tautog	Collins, Rob	171646	2007-05-12	CBBT, Big D Wreck	11.00	2008-03-02	CBBT, Big D Wreck	13.25	Nathaniel Tor	Relw/T	295
Tautog	Collins , Rob	198711	2008-06-09	CBBT, Big D Wreck	15.50	2008-12-14	CBBT, 2nd Island	18.00	DAVID MCA	KILLED	188
Tautog	Harrell, Frank	154327	2006-05-13	CBBT, Yancey Wreck	11.25	2008-02-23	CBBT, 1st Island	18.00	Byron Waller	KILLED	651
Tautog	Whitley, Kevin	163813	2006-11-28	CBBT, Yancey Wreck	17.00	2008-03-27	CBBT, 1st Island	19.50	DAVID SHIP	KILLED	485
Tautog	Collins, Rob	171667	2007-06-07	CBBT, Yancey Wreck	13.75	2008-03-27	CBBT, 1st Island	15.00	RONALD LA	KILLED	294
Tautog	Whitley , Kevin	189140	2007-11-14	CBBT, Yancey Wreck	15.00	2008-11-09	CBBT, Yancey Wreck	18.50	FRANCO NI	KILLED	361
Tautog	Whitley , Kevin	189152	2007-11-14	CBBT, Yancey Wreck	14.00	2008-04-21	CBBT, 1st Island	15.00	JEREMY BA	Relw/oT	159
Tautog	Whitley, Kevin	215412	2008-10-31	CBBT, Yancey Wreck	16.00	2008-12-03	CBBT, 1st Island	15.25	TONY MOOR	KILLED	33
Tautog	Cohn, David	168324	2006-11-18	Channel Wrk,Off 3rd Island	12.75	2008-06-13	Channel Wrk,Off 3rd Island	15.75	BILL KNAPP	Relw/T	573
Tautog	Cohn, David	168325	2006-11-18	Channel Wrk,Off 3rd Island	16.50	2008-08-23	CBBT, 3rd Island	19.25	BILL KNAPP	KILLED	644
Tautog	Arnold , Bret	155282	2007-11-21	Channel Wrk,Off 3rd Island	13.50	2008-04-18	CBBT, 3rd Island	14.50	BILL PERRO	KILLED	149
Tautog	Neill, Ken	121309	2006-04-10	Chesp. Light Tower Reef	17.00	2008-04-18	Chesapeake Light Tower	20.00	JEFFREY TH	KILLED	738
Tautog	Neill, Ken	121287	2005-04-11	Consol Wrk , South of 4A B	11.00	2008-04-23	Consol Wrk , South of 4A B	17.00	JEFF BERKO	Relw/T	1108
Tautog	Neill, Ken	150527	2007-03-10	Doxie Girl Wreck	12.50	2008-04-27	Doxie Girl Wreck	16.00	LEE WALLA	KILLED	414
Tautog	Duell, Jay	200476	2008-08-05	Hampton Roads Tunnel	15.00	2008-11-16	Hampton Roads Tunnel	17.00	STAN SIMM	KILLED	103
Tautog	Cohn, David	151875	2006-12-30	Lightship Wrk; SE GreenBu	14.00	2008-01-07	Cape Henry Wreck	16.75	Susan Phipps	KILLED	373
Tautog	Barnhart , David	197735	2008-06-29	Off Virginia Beach Oceanfr	12.25	2008-09-21	Off Virginia Beach Oceanfr	12.50	TIM DELVEA	Relw/oT	84
Tautog	Cohn, David	153785	2006-04-16	Pilot Boat; Sanner Wreck; C	10.50	2008-01-08	Cape Henry Wreck	14.50	Greg Edinger	KILLED	632
Tautog	Cohn, David	171524	2007-04-21	Pilot Boat; Sanner Wreck; C	11.00	2008-03-14	Cape Henry Wreck	11.00	KENNETH G	Relw/T	328
Tautog	Regula, William	137236	2005-04-05	Santore Wreck	13.25	2008-02-03	Santore Wreck	16.50	Roy McCause	KILLED	1034
Tautog	Regula, Larry	137249	2005-06-25	Santore Wreck	10.00	2008-07-13	Gulf Hustler Wreck	17.00	DAVID BRO	KILLED	1114
Tautog	Neill, Ken	121319	2006-04-10	Santore Wreck	15.00	2008-07-05	Santore Wreck	19.00	MARK LABO	KILLED	847
Tautog	Arnold, Bret	155265	2007-03-24	Santore Wreck	11.00	2008-07-24	Santore Wreck	14.00	MICHAEL HA	KILLED	488
Tautog	Neil, Ken	29996	2008-02-24	Santore Wreck	13.00	2008-07-24	Santore Wreck	15.00	MICHAEL HA	KILLED	151
Tautog	Knapp, Bill	156292	2006-06-22	Tiger Wreck	10.50	2008-01-22	Tiger Wreck	15.50	Rusty Nygaard	Relw/oT	579
Tautog	Knapp, Bill	150077	2006-04-07	Unidentfd.Structure,Cape H	13.75	2008-10-25	Unidentfd.Structure,Cape H	17.00	BILL KNAPP	Relw/T	932
Tautog	*Cohn, David*	*153765*	*2006-04-14*	*Unidentfd.Structure,Cape*	*11.00*	*2008-02-15*	*Unidentfd.Structure,Cape*	*14.00*	Bill Knapp	*Relw/T*	*672*
Tautog	*Cohn, David*	*153765*	*2006-04-14*	*Unidentfd.Structure,Cape*	*11.00*	*2008-10-25*	*Unidentfd.Structure,Cape*	*14.75*	BILL KNAPP	*Relw/T*	*925*
Tautog	Cohn, David	151897	2007-01-03	Unidentfd.Structure,Cape H	10.25	2008-12-07	Unidentfd.Structure,Cape H	14.50	CARL ZGOR	KILLED	704
Tautog	*Cohn, David*	*151898*	*2007-01-03*	*Unidentfd.Structure,Cape*	*10.00*	*2008-02-15*	*Unidentfd.Structure,Cape*	*12.25*	Bill Knapp	*Relw/T*	*408*
Tautog	*Cohn, David*	*151898*	*2007-01-03*	*Unidentfd.Structure,Cape*	*10.00*	*2008-04-20*	*CB "J" Buoy*	*12.50*	ROB COLLIN	*Relw/T*	*473*
Tautog	*Cohn, David*	*151898*	*2007-01-03*	*Unidentfd.Structure,Cape*	*10.00*	*2008-05-27*	*Unidentfd.Structure,Cape*	*12.50*	BILL KNAPP	*Relw/T*	*510*
Tautog	*Cohn, David*	*151898*	*2007-01-03*	*Unidentfd.Structure,Cape*	*10.00*	*2008-05-27*	*Unidentfd.Structure,Cape*	*12.50*	BILL KNAPP	*Relw/T*	*510*
Tautog	Knapp, Bill	170726	2007-01-30	Unidentfd.Structure,Cape H	12.00	2008-05-27	Unidentfd.Structure,Cape H	14.25	BILL KNAPP	Relw/T	483
Tautog	Cohn, David	171544	2007-04-21	Unidentfd.Structure,Cape H	16.75	2008-05-27	Unidentfd.Structure,Cape H	17.00	BILL KNAPP	Relw/T	402
Tautog	Knapp, Bill	174903	2007-04-23	Unidentfd.Structure,Cape H	14.00	2008-04-26	Unidentfd.Structure,Cape H	15.00	CLARENCE	KILLED	369
Tautog	Knapp, Bill	174931	2007-05-23	Unidentfd.Structure,Cape H	16.75	2008-10-23	Unidentfd.Structure,Cape H	20.00	TONY COOP	KILLED	519
Tautog	Knapp, Bill	174935	2007-05-23	Unidentfd.Structure,Cape H	14.00	2008-05-27	Unidentfd.Structure,Cape H	15.00	BILL KNAPP	Relw/T	370
Tautog	Knapp, Bill	174936	2007-05-23	Unidentfd.Structure,Cape H	12.75	2008-11-07	Unidentfd.Structure,Cape H	14.25	BILL KNAPP	Relw/T	534
Tautog	Knapp, Bill	174945	2007-05-31	Unidentfd.Structure,Cape H	15.00	2008-05-27	Unidentfd.Structure,Cape H	16.00	BILL KNAPP	Relw/T	362

Fish Species	Tagger	Tag No	Tag Date	Tag Location	Tg Lth	RecapDate	Recapture Location	RLth	Recap Angler	Result	Days Out
Tautog	Knapp, Bill	175740	2007-06-28	Unidentfd.Structure,Cape H	13.00	2008-02-15	Unidentfd.Structure,Cape H	13.25	Bill Knapp	Relw/T	232
Tautog	Knapp, Bill	175741	2007-06-28	Unidentfd.Structure,Cape H	12.50	2008-06-06	Unidentfd.Structure,Cape H	13.25	R O B C O L L I N	Relw/T	344
Tautog	Knapp, Bill	175745	2007-07-05	Unidentfd.Structure,Cape H	15.00	2008-11-28	Cape Henry Oceanfront Wr	17.25	B O B K N A P P	KILLED	512
Tautog	Collins , Rob	180826	2008-03-02	Unidentfd.Structure,Cape H	21.00	2008-04-25	Unknown Wreck off Va Bea	21.00	D A R R E N H A	KILLED IN	54K
Tautog	Knapp, Bill	195873	2008-05-27	Unidentfd.Structure,Cape H	17.50	2008-10-25	Unidentfd.Structure,Cape H	18.50	B I L L K N A P P	Relw/T	151
Tautog	Knapp, Bill	195878	2008-05-27	Unidentfd.Structure,Cape H	14.00	2008-11-28	Cape Henry Oceanfront Wr	14.50	B R I A N H O F H	Relw/T	E R185
Tautog	Knapp, Bill	195879	2008-05-27	Unidentfd.Structure,Cape H	14.00	2008-11-28	Cape Henry Oceanfront Wr	14.50	B I L L K N A P P	Relw/T	185
Tautog	Knapp, Bill	189327	2008-02-15	Unknown Wreck off Va Bea	14.75	2008-06-06	Cape Henry Area	15.25	R O B C O L L I N	Relw/T	112
Tautog	Collins , Rob	180810	2008-03-02	Unnamed Wreck 12 miles E	12.25	2008-07-01	Unnamed Wreck 12 miles E	12.00	R O B C O L L I N	Relw/T	121
Tautog	Collins , Rob	180824	2008-03-02	Unnamed Wreck 12 miles E	17.50	2008-07-01	Unnamed Wreck 12 miles E	17.50	R O B C O L L I N	Relw/T	121
Tautog	Holtz, Rob	140568	2007-01-28	Westmorelend Wreck	10.00	2008-02-29	Cape Henry Wreck	10.75	G u y F l i b o t t e	Relw/T	397
Tautog	Neill, Ken	121495	2004-12-06	Winthrop Wreck	12.50	2008-02-01	Tiger Wreck	16.00	B r e n t S p i e r i n	gKILLED	1152
Tautog	Neill, Ken	121331	2007-01-28	Winthrop Wreck	9.50	2008-11-23	Winthrop Wreck	11.75	R O B C O L L I N	Relw/T	665
Tautog	Honeycutt, Brandon	189574	2007-11-05	York Spit	17.00	2008-04-11	York Spit Artificial Reef	18.00	J A M E S E B E	RKILLEDL	E 158
Tautog	Honeycutt, Brandon	189576	2007-11-05	York Spit	16.00	2008-04-24	York Spit Artificial Reef	16.00	K E N N Y M E Y	KILLED	171
Triggerfish	Cohn, David	195758	2008-06-13	Anglo-American Wreck	16.00	2008-06-13	Anglo-American Wreck	16.00	D A V I D C O H	N Relw/T	0
Triggerfish	Cohn, David	195762	2008-06-13	Anglo-American Wreck	16.00	2008-07-14	Anglo-American Wreck	14.00	R I C H A R D B	AKILLED	31
Triggerfish	Cohn, David	195763	2008-06-13	Anglo-American Wreck	14.00	2008-06-21	Anglo-American Wreck	12.00	R I C H A R D M	CKILLEDB	E 8
Triggerfish	Cohn, David	195778	2008-06-13	Anglo-American Wreck	16.00	2008-06-19	Smith Island Shoals	11.50	K E N K A U M E	Relw/T	6
Triggerfish	Collins , Rob	198752	2008-06-13	Anglo-American Wreck	15.00	2008-07-02	Anglo-American Wreck	13.00	N A T E K I N N E	KILLED	19
Triggerfish	Collins , Rob	198753	2008-06-13	Anglo-American Wreck	14.25	2008-07-20	Hampton Roads	12.00	J O H N W A R E	KILLED	37
Triggerfish	Collins , Rob	198754	2008-06-13	Anglo-American Wreck	10.50	2008-07-20	Hampton Roads	12.00	J O H N W A R E	KILLED	37
Triggerfish	Diggs, Elmer	131190	2008-08-25	Back River Artificial Reef	11.00	2008-10-02	Back River Artificial Reef	12.00	E L M E R D I G	G Relw/T	38
Triggerfish	Diggs, Elmer	193410	2008-10-02	Back River Artificial Reef	13.00	2008-10-26	Back River Artificial Reef	13.00	J A M E S B R A	DKILLEDY	24
Triggerfish	Knapp, Bill	201083	2008-07-05	CBBT, 3rd Island	15.75	2008-07-12	CBBT, 3rd Island	16.00	N . B R I C E C A	KILLEDL	L 7
Triggerfish	Guyot, Rick	183832	2008-08-09	CBBT, Big D Wreck	11.50	2008-09-01	CBBT, 2nd Island	12.50	R I C K G U Y O	T Relw/T	23
Triggerfish	Perron, Mike	211333	2008-07-27	False Cape Area	11.00	2008-08-01	Off Sandbridge Oceanfront	11.00	P E T E A T K I N	Relw/T	5
Triggerfish	Perron, Mike	211334	2008-07-27	False Cape Area	11.00	2008-08-01	Unknown Wreck off Va Bea	11.00	E D D I E B E L A	Relw/T	5
Triggerfish	Perron, Mike	211336	2008-07-27	False Cape Area	11.50	2008-08-01	Off Sandbridge Oceanfront	11.50	P E T E A T K I N	Relw/T	5
Triggerfish	Perron, Mike	211337	2008-07-27	False Cape Area	11.00	2008-08-01	Unknown Wreck off Va Bea	11.50	E D D I E B E L A	Relw/T	5
Triggerfish	Perron, Mike	211341	2008-07-27	False Cape Area	9.50	2008-08-01	Unknown Wreck off Va Bea	13.50	E D D I E B E L A	Relw/T	5
Triggerfish	Perron, Mike	211342	2008-07-27	False Cape Area	13.00	2008-09-07	Unknown Wreck off Va Bea	11.00	S E A N D O R A	Relw/T	42
Triggerfish	Perron, Mike	211343	2008-07-27	False Cape Area	9.50	2008-09-07	Unknown Wreck off Va Bea	12.00	S E A N D O R A	Relw/T	42
Triggerfish	Perron, Mike	211346	2008-07-27	False Cape Area	12.00	2008-08-05	Off Sandbridge Oceanfront	12.00	J E R R Y W I L L	KILLEDS	9
Triggerfish	Perron, Mike	211349	2008-07-27	False Cape Area	11.00	2008-08-01	Off Sandbridge Oceanfront	13.50	P E T E A T K I N	Relw/T	5
Triggerfish	JONES , CASEY	195258	2008-07-31	False Cape Area	11.75	2008-08-01	False Cape Area	11.00	E D D I E B E L A	Relw/T	1
Triggerfish	JONES , CASEY	195259	2008-07-31	False Cape Area	15.00	2008-08-16	False Cape Area	15.00	D E N N I S J O N	KILLED	16
Triggerfish	JONES , CASEY	195260	2008-07-31	False Cape Area	11.00	2008-08-16	False Cape Area	11.00	D E N N I S J O N	KILLED	16
Triggerfish	Barnhart, David	174889	2008-06-26	Off Virginia Beach Oceanfr	14.50	2008-06-29	Off Virginia Beach Oceanfr	14.50	W A Y N E S E Y	Relw/TU	R 3
Triggerfish	Barnhart, David	174894	2008-06-26	Off Virginia Beach Oceanfr	15.50	2008-06-29	Off Virginia Beach Oceanfr	15.50	W A Y N E S E Y	Relw/TU	R 3
Triggerfish	*Barnhart , David*	*197701*	*2008-06-28*	*Off Virginia Beach Oceanf*	*11.50*	*2008-07-26*	*Off Virginia Beach Oceanf*	*11.50*	R O B C O L L I N	*Relw/T*	*28*

Fish Species	Tagger	Tag No	Tag Date	Tag Location	Tg Lth	RecapDate	Recapture Location	RLth	Recap Angler	Result	Days Out
Triggerfish	*Barnhart , David*	*197701*	*2008-06-28*	*Off Virginia Beach Oceanf*	*11.50*	*2008-07-27*	*Off Virginia Beach Oceanf*	*16.00*	ROLAND ROUNTREE	*Relw/T*	*29*
Triggerfish	Barnhart , David	197702	2008-06-28	Off Virginia Beach Oceanfr	14.75	2008-06-29	Off Virginia Beach Oceanfr	14.75	W A Y N E S E Y	Released	1
Triggerfish	*Barnhart , David*	*197703*	*2008-06-28*	*Off Virginia Beach Oceanf*	*14.00*	*2008-06-29*	*Off Virginia Beach Oceanf*	*11.50*	W A Y N E S E Y	*Released*	*1*
Triggerfish	*Barnhart , David*	*197703*	*2008-06-28*	*Off Virginia Beach Oceanf*	*14.00*	*2008-07-26*	*Off Virginia Beach Oceanf*	*14.00*	R O L A N D R O	*Relw/T*	*28*
Triggerfish	Barnhart , David	197704	2008-06-29	Off Virginia Beach Oceanfr	13.50	2008-07-26	Off Virginia Beach Oceanfr	14.00	R O B C O L L I N	Relw/T	27
Triggerfish	Barnhart , David	197706	2008-06-29	Off Virginia Beach Oceanfr	11.50	2008-06-29	Off Virginia Beach Oceanfr	11.50	W A Y N E S E Y	Released	0
Triggerfish	Barnhart , David	197708	2008-06-29	Off Virginia Beach Oceanfr	16.00	2008-07-26	Off Virginia Beach Oceanfr	16.00	R O B C O L L I N	KILLED	27
Triggerfish	Barnhart , David	197710	2008-06-29	Off Virginia Beach Oceanfr	14.50	2008-09-21	Off Virginia Beach Oceanfr	13.50	C O R Y R U D I	KILLED	84
Triggerfish	Barnhart , David	197711	2008-06-29	Off Virginia Beach Oceanfr	10.50	2008-07-26	Off Virginia Beach Oceanfr	11.00	R O B C O L L I N	Relw/T	27
Triggerfish	Barnhart , David	197713	2008-06-29	Off Virginia Beach Oceanfr	14.50	2008-09-21	Off Virginia Beach Oceanfr	11.00	M i c h a e l G o l d	KILLED	84
Triggerfish	*Barnhart , David*	*197714*	*2008-06-29*	*Off Virginia Beach Oceanf*	*14.75*	*2008-07-01*	*Virginia Beach Fishing Pie*	*12.00*	R O L A N D R O	*Relw/T*	*2*
Triggerfish	*Barnhart , David*	*197714*	*2008-06-29*	*Off Virginia Beach Oceanf*	*14.75*	*2008-09-04*	*Off Virginia Beach Oceanf*	*13.50*	P E R R Y R U S	*KILLED*	*67*
Triggerfish	*Barnhart , David*	*197722*	*2008-06-29*	*Off Virginia Beach Oceanf*	*14.75*	*2008-06-29*	*Off Virginia Beach Oceanf*	*14.75*	W A Y N E S E Y	*Released*	*0*
Triggerfish	*Barnhart , David*	*197722*	*2008-06-29*	*Off Virginia Beach Oceanf*	*14.75*	*2008-07-27*	*Off Virginia Beach Oceanf*	*15.00*	R A Y S H E R M	*KILLED*	*28*
Triggerfish	Barnhart , David	197727	2008-06-29	Off Virginia Beach Oceanfr	16.00	2008-09-04	Off Virginia Beach Oceanfr	15.50	R O N A L D R U	KILLED	67
Triggerfish	Barnhart , David	197731	2008-06-29	Off Virginia Beach Oceanfr	13.50	2008-07-26	Off Virginia Beach Oceanfr	13.50	R O B C O L L I N	Relw/T	27
Triggerfish	Barnhart , David	197732	2008-06-29	Off Virginia Beach Oceanfr	12.00	2008-07-26	Off Virginia Beach Oceanfr	12.25	R O B C O L L I N	Relw/T	27
Triggerfish	Barnhart , David	197734	2008-06-29	Off Virginia Beach Oceanfr	12.00	2008-07-26	Off Virginia Beach Oceanfr	12.00	R O B C O L L I N	Relw/T	27
Triggerfish	Barnhart , David	197737	2008-06-29	Off Virginia Beach Oceanfr	15.25	2008-07-02	Off Virginia Beach Oceanfr	14.25	S T A C E Y D E L	KILLED	3
Triggerfish	Barnhart , David	197739	2008-06-29	Off Virginia Beach Oceanfr	16.75	2008-07-02	Off Virginia Beach Oceanfr	14.25	C O R Y R U D I	KILLED	3
Triggerfish	Barnhart , David	197741	2008-06-29	Off Virginia Beach Oceanfr	11.50	2008-07-10	Off Virginia Beach Oceanfr	11.00	R O L A N D R O	Relw/T	11
Triggerfish	Barnhart, David	197744	2008-07-01	Off Virginia Beach Oceanfr	10.25	2008-07-27	Off Virginia Beach Oceanfr	6.00	R O L A N D R O	Relw/T	26
Triggerfish	Barnhart, David	199753	2008-07-10	Off Virginia Beach Oceanfr	13.75	2008-07-27	Off Virginia Beach Oceanfr	14.25	R A Y S H E R M	KILLED	17
Triggerfish	Barnhart, David	199754	2008-07-10	Off Virginia Beach Oceanfr	10.25	2008-07-27	Off Virginia Beach Oceanfr	10.00	J E R R Y H U G	Released	17
Triggerfish	Barnhart, David	199755	2008-07-10	Off Virginia Beach Oceanfr	11.25	2008-07-27	Off Virginia Beach Oceanfr	12.00	J E R R Y H U G	Released	17
Triggerfish	Barnhart, David	199756	2008-07-10	Off Virginia Beach Oceanfr	11.75	2008-09-14	South Drain Rocks off VB C	13.00	S A M C A C I O	KILLED	66
Triggerfish	Barnhart, David	199761	2008-07-10	Off Virginia Beach Oceanfr	10.50	2008-07-10	Off Virginia Beach Oceanfr	10.50	D a v i d B a r n h a	No Data	0
Triggerfish	Collins, Rob	202380	2008-07-19	Off Virginia Beach Oceanfr	10.25	2008-08-20	Off Virginia Beach Oceanfr	11.00	R O B E R T T I M	Relw/T	32
Triggerfish	Collins, Rob	202381	2008-07-19	Off Virginia Beach Oceanfr	10.75	2008-08-12	Off Virginia Beach Oceanfr	12.50	J E R E H U M P	KILLED	24
Triggerfish	Collins, Rob	202382	2008-07-19	Off Virginia Beach Oceanfr	13.00	2008-07-19	Off Virginia Beach Oceanfr	13.00	R O B C O L L I N	Relw/T	0
Triggerfish	Collins, Rob	202383	2008-07-19	Off Virginia Beach Oceanfr	14.75	2008-07-19	Off Virginia Beach Oceanfr	15.50	C H R I S M I A L	KILLED	0
Triggerfish	*Collins, Rob*	*202386*	*2008-07-19*	*Off Virginia Beach Oceanf*	*10.00*	*2008-07-26*	*Off Virginia Beach Oceanf*	*10.25*	R O B C O L L I N	*Relw/T*	*7*
Triggerfish	*Collins, Rob*	*202386*	*2008-07-19*	*Off Virginia Beach Oceanf*	*10.00*	*2008-08-11*	*Cape Henry Area*	*11.00*	B Y R O N W A L	*KILLED*	*23*
Triggerfish	Collins, Rob	202387	2008-07-19	Off Virginia Beach Oceanfr	14.25	2008-07-19	Off Virginia Beach Oceanfr	14.00	R O B C O L L I N	Relw/T	0
Triggerfish	Collins, Rob	202389	2008-07-19	Off Virginia Beach Oceanfr	16.00	2008-08-18	Off Virginia Beach Oceanfr	12.00	J E R E H U M P	KILLED	30
Triggerfish	*Collins, Rob*	*202391*	*2008-07-19*	*Off Virginia Beach Oceanf*	*11.50*	*2008-07-31*	*Off Virginia Beach Oceanf*	*11.50*	R O B C O L L I N	*Relw/T*	*12*
Triggerfish	*Collins, Rob*	*202391*	*2008-07-19*	*Off Virginia Beach Oceanf*	*11.50*	*2008-08-11*	*Cape Henry Area*	*12.00*	B Y R O N W A L	*KILLED*	*23*
Triggerfish	Collins, Rob	202393	2008-07-19	Off Virginia Beach Oceanfr	9.50	2008-07-31	Off Virginia Beach Oceanfr	9.75	R O B C O L L I N	Relw/T	12
Triggerfish	*Collins, Rob*	*202395*	*2008-07-19*	*Off Virginia Beach Oceanf*	*11.50*	*2008-08-02*	*Off Virginia Beach Oceanf*	*12.00*	R O B E R T T I M	*Relw/T*	*14*
Triggerfish	*Collins, Rob*	*202395*	*2008-07-19*	*Off Virginia Beach Oceanf*	*11.50*	*2008-08-11*	*Cape Henry Area*	*12.00*	B Y R O N W A L	*KILLED*	*23*
Triggerfish	Collins, Rob	202401	2008-07-19	Off Virginia Beach Oceanfr	12.00	2008-07-27	Off Virginia Beach Oceanfr	13.25	R O B C O L L I N	Relw/T	8

Fish Species	Tagger	Tag No	Tag Date	Tag Location	Tg Lth	RecapDate	Recapture Location	RLth	Recap Angler	Result	Days Out
Triggerfish	Collins, Rob	202402	2008-07-19	Off Virginia Beach Oceanfr	12.00	2008-07-19	Off Virginia Beach Oceanfr	12.00	CHRIS MIALE	KILLED	0
Triggerfish	Collins, Rob	202403	2008-07-19	Off Virginia Beach Oceanfr	14.00	2008-08-11	Cape Henry Area	13.50	B Y R O N W A L	KILLED	23
Triggerfish	Collins, Rob	202438	2008-07-26	Off Virginia Beach Oceanfr	11.00	2008-09-04	Off Virginia Beach Oceanfr	11.00	R O N A L D R U	Rel w/o T	40
Triggerfish	Collins, Rob	202441	2008-07-26	Off Virginia Beach Oceanfr	10.75	2008-09-04	Off Virginia Beach Oceanfr	11.50	BURGANDY RUSHFOR	KILLED	40
Triggerfish	Collins, Rob	202475	2008-07-27	Off Virginia Beach Oceanfr	12.00	2008-09-14	South Drain Rocks off VB C	13.00	T H O M A S C A	Rel w/T P	49
Triggerfish	Whitley, Kevin	204244	2008-08-08	Rudee Inlet	11.00	2008-08-28	Rudee Inlet	12.50	D A N B R O W N	KILLED	20
Triggerfish	Collins, Rob	146816	2006-09-04	Tiger Wreck	17.50	2008-06-14	Equipoise Wreck	18.75	C H R I S C O N	KILLED	649